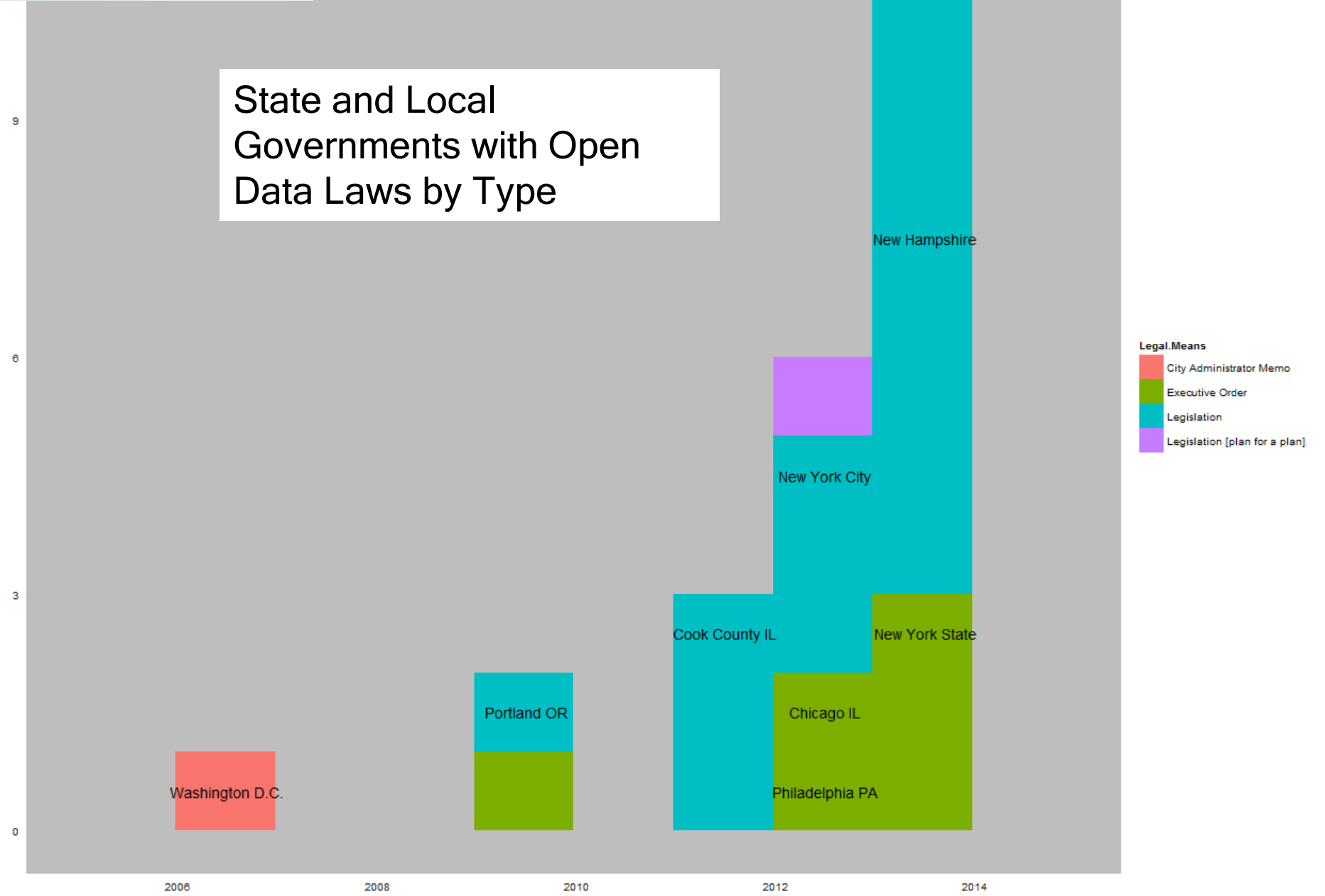


State and Local Governments with Open Data Laws by Type



What is Open Data?

- Open Data is raw, unaltered data released to the public in a usable format via the Open Portal.
- How is Open Data different from Regular Data?
 - It's all about the presentation of the data.
 - The ease and accuracy with which users can manipulate the data and draw their own conclusions.

Welcome to NYC Stat 311 Reporting

Call Volume to 311

October Fiscal Year-to-Date Total to Date
1,614,138 5,880,673 169,005,940

Top Inquiries

Report shows data for October FY2014

		Number of Inquiries	
Agency	Inquiry Name	Month	FYTD
DOF	Parking Ticket Lookup - Ticket or Plate Number Known	16,426	66,316
3-1-1	Service Request Status - General	14,114	58,787
HPD	Heat Complaint - Residential Building - Inadequate Heat	13,599	13,988
HPD	Landlord Complaint - Maintenance	11,524	47,185
DOB	Schedule a Plan Examiner Appointment	11,287	42,915
3-1-1	Contact Information - Directory Assistance	10,221	43,653
MTA	Bus or Subway - Information and Complaint	8,628	35,821
DOF	Property Tax Assistance - School Tax Relief (STAR)	8,344	13,686
NYPD	Noise from Neighbor	8,209	33,207
NYPD	Find a Police Precinct or PSA by Location	7,441	28,204

[Print](#)

[HTML](#)[PDF](#)

[Download](#)

[Download to Excel](#)[Download to Powerpoint](#)[Download to Excel 2000](#)[Download Data](#)[Download](#)

[Web Page \(MHTML\)](#)

[Click for Full Inquiry Report - Last Completed Month and Fiscal Year-to-Date](#)

[Click for Full Inquiry Report - Month-over-Month](#)



SEARCH

LAYERS

- % Percent For Art
- Theater
- Education**
 - Adult and Continuing Education (DOE/OACE)
 - After School Program
 - College/University
 - Head Start Program
 - Public School
 - Universal Pre-K
- Landmark**
 - Designated Historic Dis
 - Designated Scenic Landmark
 - Landmark
 - Landmark Interior
- Public Safety**
 - EMS Station
 - Fire House
 - Police Precinct House
- Resident Services**
 - Day Care Center
 - Homeless Services - Homebase
 - Homeless Services - La Project
 - Hospital
 - Library
 - Post Office
 - Senior Center
- Transportation**

Unsaved View Save As... Revert

Based on 311 Service Requests from 2010 to Present
 All 311 Service Requests from 2010 to present. This information is automatically updated daily.

Manage 590 More Views Filter Visualize Export 10 Discuss Embed



Visualize

Conditional Formatting

Conditional Formatting allows you to change the background color of rows based on custom criteria. Each row will be assigned the color of the first matching condition.

Conditions

- Description
- Use this color or this icon (change)

 When
- Condition:

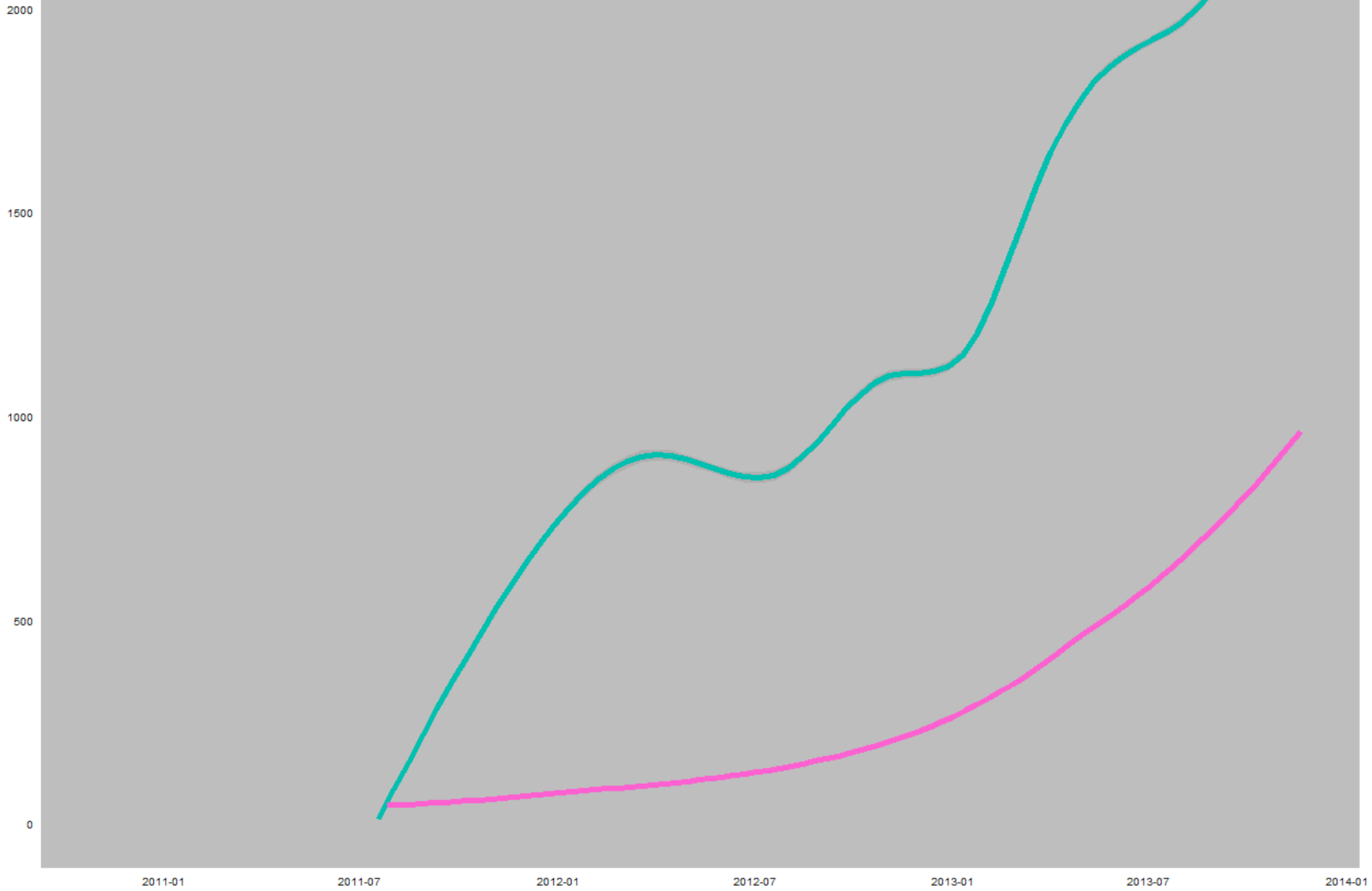
+ Add Condition

+ Add New Rule

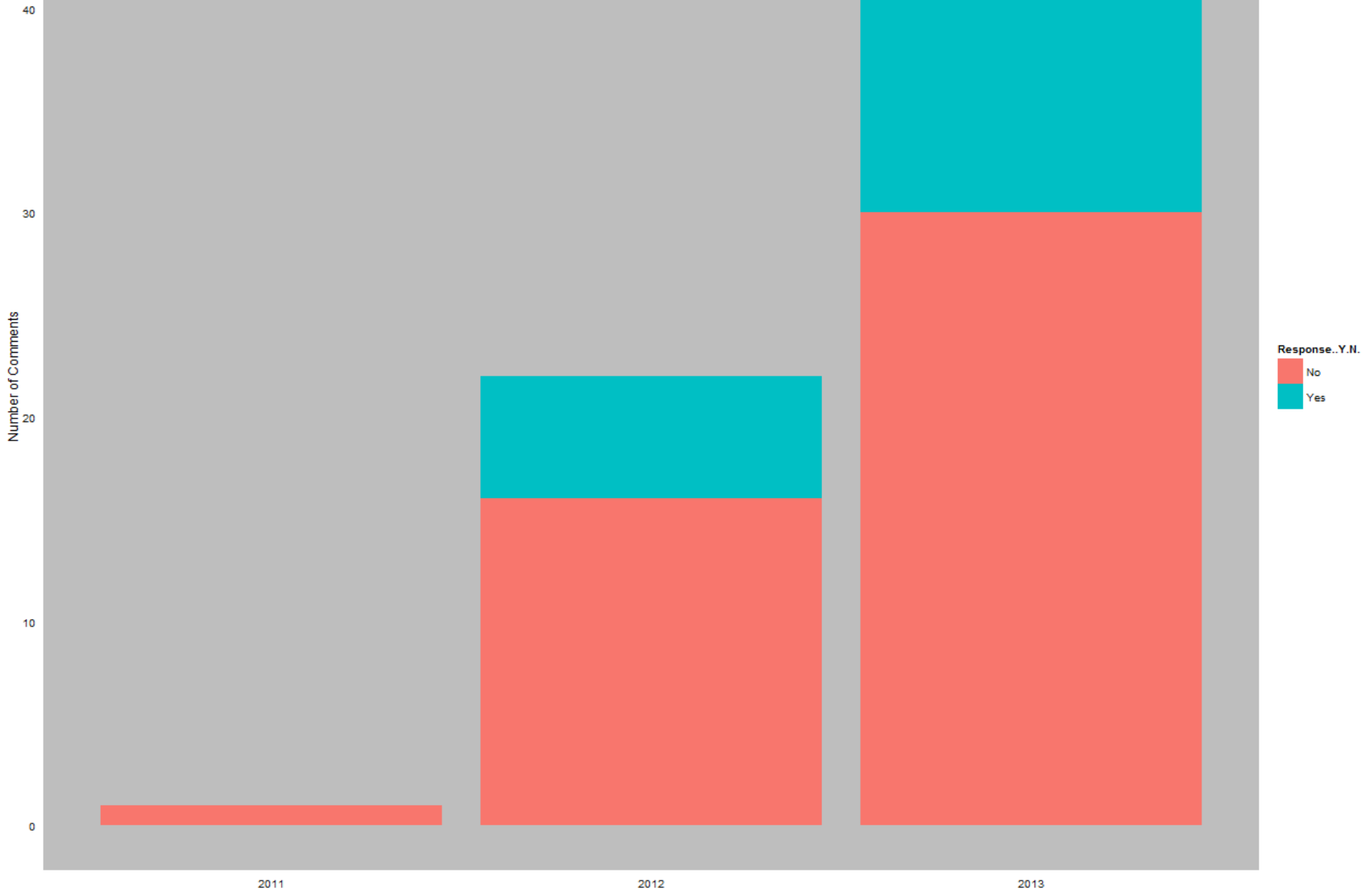
Apply Cancel

	Created Date	Closed Date	Agency	Agency Name
1	11/18/2013 02:02:03 AM	11/18/2013 02:52:06 AM	NYPD	New York City Police Department
2	11/18/2013 01:52:08 AM		NYPD	New York City Police Department
3	11/18/2013 01:42:04 AM		NYPD	New York City Police Department
4	11/18/2013 01:41:19 AM	11/18/2013 03:05:39 AM	NYPD	New York City Police Department
5	11/18/2013 01:39:01 AM		DOT	Department of Transportation
6	11/18/2013 01:32:48 AM		TLC	Taxi and Limousine Commission
7	11/18/2013 01:23:26 AM		NYPD	New York City Police Department
8	11/18/2013 01:23:16 AM	11/18/2013 02:18:55 AM	NYPD	New York City Police Department
9	11/18/2013 01:16:15 AM	11/18/2013 02:19:57 AM	NYPD	New York City Police Department
10	11/18/2013 01:12:56 AM		NYPD	New York City Police Department
11	11/18/2013 01:02:39 AM	11/18/2013 03:02:30 AM	NYPD	New York City Police Department
12	11/18/2013 01:00:59 AM	11/18/2013 01:39:13 AM	DPR	Department of Parks and Recreation

Cumulative Growth of Data Sets on Portal



Number of Comments on Portal by Response





Wifi Hotspot Locations

Location of wifi hotspots in the city with basic descriptive information.

E28 <http://www.barnesandnobleinc.com>

	A	B	C	
1	ID	NAME	ADDRESS	CITY
2	882	TechSpace	41 East 11th Street	New Y
3	883	TechSpace	95 Morton Street	New Y
4	884	The Cellar	325 East 14th Street	New Y
5	887	Cafe Ari	3 Greenwich Ave	New Y
6	888	Dante's Gourmet Foods	166 William Street	New Y
7	889	Think Coffee	118 Mercer Street	New Y
8	890	Applebee's	205 West 50th Street	New Y
9	891	Eagle Communication	1751 2nd Avenue	New Y
10	892	Faces and Names	161 West 54th Street	New Y
11	893	Full City Coffee	409 Grand Street	New Y
12	894	Schiller's Liquor Bar	131 Rivington St.	New Y
13	895	Naidre's	502 Henry Street	Brookl
14	897	Amazon CafÃ©	227 Smith St	Brookl
15	898	Cafe Andalucia	533 9th Avenue	New Y
16	899	Caffe Med	1268 2nd Avenue	New Y
17	900	Cyclo	203 1st Ave	New Y
18	901	Digby's	666 5th Avenue	New Y
19	902	Happy 16 Diner	16 Pell Street	New Y
20	903	Hip Cup CafÃ©	225 Park Row	New Y
21	905	Les Halles Park Avenue	411 Park Avenue South	New Y
22	906	Les Halles Downtown	15 John Street	New Y
23	907	Lit Lounge	93 2nd Avenue	New Y
24	908	Risa	47 E Houston St	New Y



Wifi Hotspot Locations

Location of wifi hotspots in the city with basic descriptive information.



Unsaved View

Save As...

Revert

Based on Wifi Hotspot Locations
Location of wifi hotspots in the city with basic descriptive information.

9 More Views

Visualize

Export

6 Discuss

Embed

About



Export

Download a copy of this dataset in a static format

Download Geospatial Data

- Download As
 - KML
 - KMZ
 - Shapefile
 - Original

Download Tabular Layers

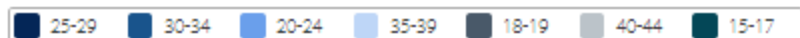
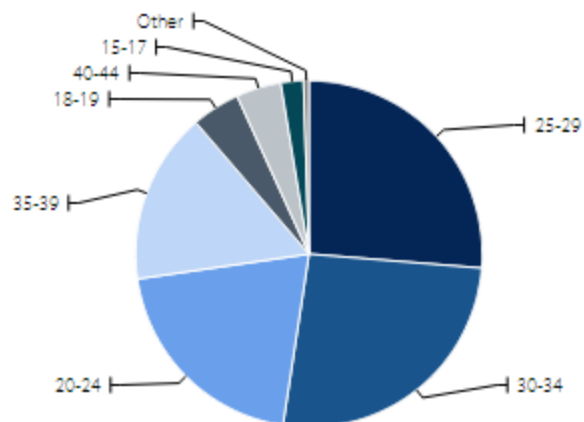
- Download As
 - CSV
 - JSON
 - PDF
 - RDF
 - RSS
 - XLS
 - XLSX
 - XML



Birth Rate by Mother's Age

Based on Birth Rate by Mother's Age, 2007

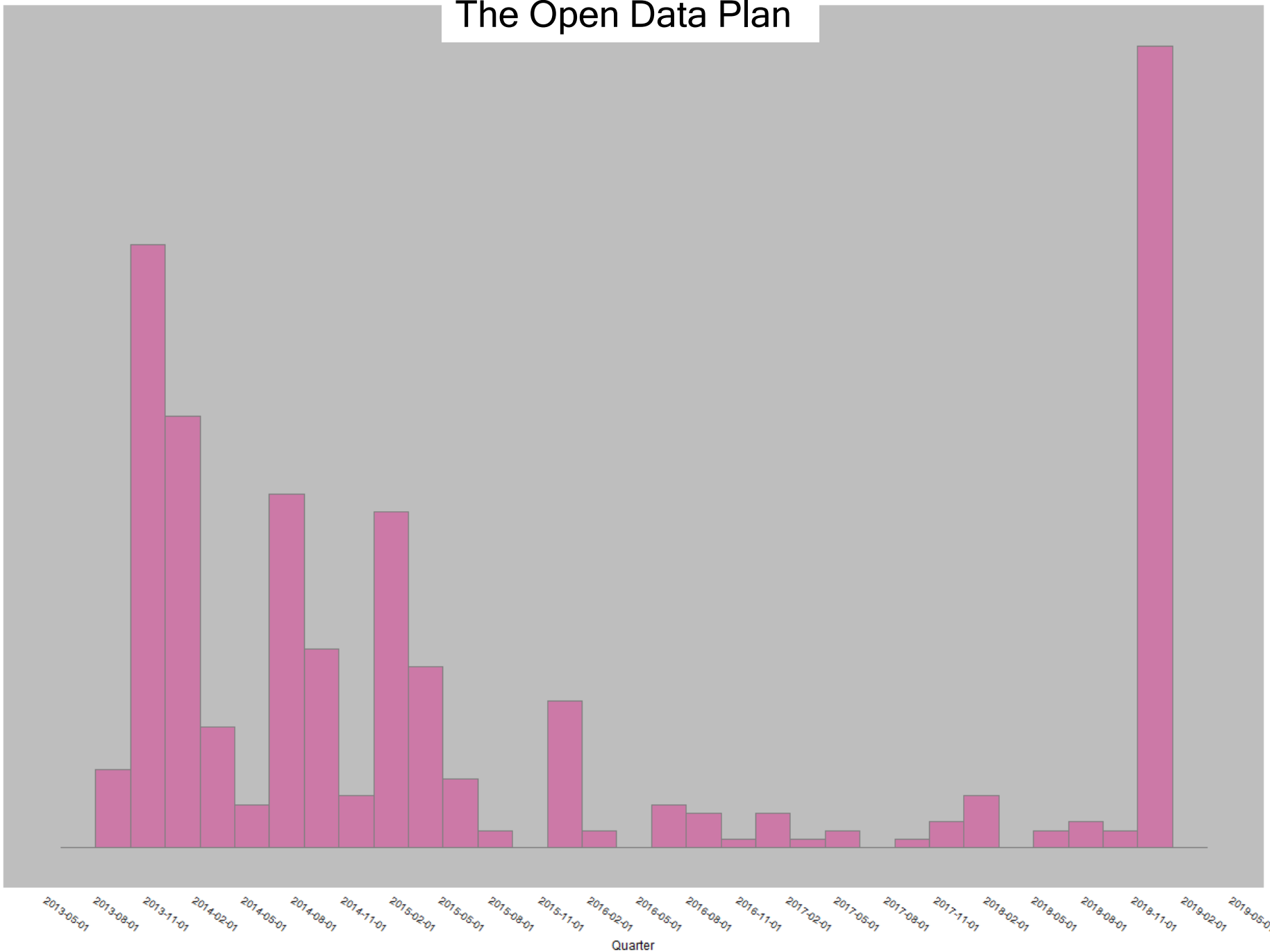
Rate of birth sorted by the age range of the mother. Update Schedule: As required



Mother's age (yr)	Total Reported	Percent of Live Births
1 25-29	33,885	<div style="width: 33.8%;"></div>
2 30-34	33,718	<div style="width: 33.7%;"></div>
3 20-24	26,192	<div style="width: 26.2%;"></div>
4 35-39	20,593	<div style="width: 20.6%;"></div>

The Open Data Plan

Number of Data Sets Released



Number of Data Sets Identified for Release by Agency

