



COUNCIL OF THE CITY OF NEW YORK

**CALENDAR
OF THE**

LAND USE COMMITTEE

FOR THE WEEK OF SEPTEMBER 17, 2018 – SEPTEMBER 21, 2018

RAFAEL SALAMANCA, JR., *Chair*, Land Use Committee

FRANCISCO P. MOYA, *Chair*, Subcommittee on Zoning and Franchises

ADRIENNE ADAMS, *Chair*, Subcommittee on Landmarks, Public Siting
and Maritime Uses

BEN KALLOS, *Chair*, Subcommittee on Planning, Dispositions
and Concessions

<http://legistar.council.nyc.gov/Calendar.aspx>

Table of Contents

<u>Item No.</u>		Page
<i>Subcommittee on Zoning & Franchises Public Hearing/Meeting Scheduled for 09/17/18 Commencing at 9:30 A.M.</i>		
1.	HK Kitchen (L.U. No. 217).....	3
2.	27 East Fourth Street (Pre. L.U. Nos. 203-205).....	3-8
3.	Lefferts Boulevard Rezoning (L.U. No. 208).....	9
4.	26-32 Jackson Avenue (L.U. Nos. 209, 210).....	9
5.	27-01 Jackson Avenue (L.U. Nos. 211-213).....	10
6.	110 East 16 th Street (L.U. Nos. 214, 215).....	11
7.	180 Myrtle Avenue Text Amendment (L.U. No. 216).....	11-15
8.	57 Caton Place Rezoning (Pre. L.U. Nos. 199, 200).....	15-18
9.	1881-1883 McDonald Avenue Rezoning (Pre. L.U. Nos. 201, 202)	19-21
10.	3122-3136 Victory Boulevard Rezoning (Pre. L.U. No. 206).....	21-22
11.	O'Neill's Rezoning (Pre. L.U. No. 207).....	22-23
12.	80 Flatbush Avenue Rezoning (L.U. Nos. 192-194).....	23-32
<i>Subcommittee on Landmarks, Public Siting & Maritime Uses Public Hearing/ Meeting Scheduled for 09/17/18 Commencing at 12:00 P.M.</i>		
13.	Boerum Hill Historic District Extension (L.U. No. 219).....	32-34
14.	LSSNY Early Life Child Care Center (L.U. No. 220).....	34
15.	Central Harlem Historic District (L.U. No. 151).....	34-35
16.	NYPD Evidence Storage (L.U. No. 175).....	36

***Subcommittee on Planning, Dispositions & Concessions Public Hearing/
Meeting Scheduled for 09/17/18 Commencing at 2:00 P.M.***

17.	95 Lenox Avenue - Article V Plan and Project (L.U. No. 223).....	36
18.	95 Lenox Avenue - Conveyance (L.U. No. 224).....	37
19.	95 Lenox Avenue - Article XI (L.U. No. 225).....	37
20.	638-640 Riverside Drive/TMN209G2-Article XI (L.U. No. 184)..	37
21.	642-644 Riverside Drive/TMN209G-Article XI (L.U. No. 185)...	38



***The Land Use Committee meeting scheduled for 09/20/18 will commence at 11:00
A.M. in the Committee Room, City Hall***

SUBCOMMITTEE ON ZONING AND FRANCHISES

The Subcommittee on Zoning and Franchises will hold a public hearing on the following matters in the **Council Committee Room, 16th Floor, 250 Broadway**, New York City, New York 10007, commencing at **9:30 A.M., Monday, September 17, 2018:**

**L.U. No. 217
HK KITCHEN**

BRONX CB - 10

20185544 TCX

Application pursuant to Section 20-226 of the Administrative Code of the City of New York concerning the petition of HK Kitchen, Corp., for a new revocable consent to establish, maintain and operate an unenclosed sidewalk café located at 3599 East Tremont Avenue.

PRECONSIDERED L.U. NOS. 203, 204 AND 205 ARE RELATED

PRECONSIDERED L.U. NO. 203

*The public hearing on this item Preconsidered L.U. No. 203
was held on September 5, 2018.*

*It was laid over by the Subcommittee on
Zoning and Franchises*

27 EAST FOURTH STREET

MANHATTAN CB - 2

N 170115 ZRM

Application submitted by Kalodop II Park Corp., pursuant to Section 201 of the New York City Charter, for an amendment of the Zoning Resolution of the City of New York, modifying Section 74-712 (Developments in Historic Districts), concerning special permits within the NoHo Historic District Extension.

Matter underlined is new, to be added;

Matter ~~struck out~~ is to be deleted;

Matter within # # is defined in Section 12-10;

*** indicates where unchanged text appears in the Zoning Resolution.

ARTICLE VII - ADMINISTRATION

Chapter 4

Special Permits by the City Planning Commission

74-71

Landmark Preservation

74-712

Developments in Historic Districts

Within Historic Districts designated by the Landmarks Preservation Commission, the City Planning Commission may grant a special permit, in accordance with the following provisions:

- (a) In M1-5A and M1-5B Districts, on a #zoning lot# that, as of December 15, 2003, is vacant, is #land with minor improvements#, or has not more than 40 percent of the #lot area# occupied by existing #buildings# or is improved with a one-story #building# within the NoHo Historic District Extension, the Commission may modify #use# regulations to permit #residential development# and, below the floor level of the second #story# of any #development#, #uses# permitted under Sections 32-14 (Use Group 5) and 32-15 (Use Group 6), provided:
 - (1) the #use# modifications shall meet the following conditions, that:
 - (i) #residential development# complies with the requirements of Sections 23-47 (Minimum Required Rear Yards) and 23-86 (Minimum Distance Between Legally Required Windows and Walls or Lot Lines) pertaining to R8 Districts;
 - (ii) total #floor area ratio# on the #zoning lot# shall be limited to 5.0;
 - (iii) the minimum #floor area# of each #dwelling unit# permitted by this Section shall be 1,200 square feet;
 - (iv) all #signs# for #residential# or #commercial uses# permitted by this Section shall conform to the applicable regulations of Section 32-

60 (SIGN REGULATIONS) pertaining to C2 Districts; and

- (v) eating and drinking establishments of any size, as set forth in Use Groups 6A and 12A, are not permitted; and

(2) the Commission shall find that such #use# modifications:

- (i) have minimal adverse effects on the conforming #uses# in the surrounding area;
- (ii) are compatible with the character of the surrounding area; and
- (iii) for modifications that permit #residential use#, result in a #development# that is compatible with the scale of the surrounding area.

(b) In all districts, the Commission may modify #bulk# regulations, except #floor area ratio# regulations, for any #development# on a #zoning lot# that is vacant or is #land with minor improvements#, and in M1-5A and M1-5B Districts, the Commission may make such modifications for #zoning lots# where not more than 40 percent of the #lot area# is occupied by existing #buildings#, or where a #development# on a #zoning lot# is improved with a one-story #building# within the NoHo Historic District Extension, as of December 15, 2003, provided the Commission finds that such #bulk# modifications:

- (1) shall not adversely affect structures or #open space# in the vicinity in terms of scale, location and access to light and air; and
- (2) relate harmoniously to #buildings# in the Historic District as evidenced by a Certificate of Appropriateness or other permit from the Landmarks Preservation Commission.

The City Planning Commission may prescribe appropriate additional conditions and safeguards in order to enhance the character of the #development# and to

minimize adverse effects on the character of the surrounding area.

* * *

PRECONSIDERED L.U. NO. 204

27 EAST FOURTH STREET

MANHATTAN CB - 2

C 170116 ZSM

Application submitted by Kalodop II Park Corporation for the grant of a special permit pursuant to Section 74-712(a) of the Zoning Resolution to modify the use regulations of Section 42-14(D)(2)(b) to allow Use Group 5 uses (transient hotel and accessory uses) and Use Group 6 uses (retail and office uses) below the floor level of the second story of a proposed 8-story commercial building on a zoning lot that, as of December 15, 2003, is improved with a one-story building, on property located at 27 East 4th Street (Block 544, Lot 72), in an M1-5B District, within the NoHo Historic District Extension, Borough of Manhattan, Community District 2, is approved, subject to the following terms and conditions:

1. The property that is the subject of this application (C 170116 ZSM) shall be developed in size and arrangement substantially in accordance with the dimensions, specifications, and zoning computations indicated on the following approved plans, prepared by SRAA+E Architecture & Engineering, P.C., filed with this application and incorporated in this resolution:

<u>Dwg. No.</u>	<u>Title</u>	<u>Last Date Revised</u>
Z-00	Zoning Analysis	January 19, 2018
Z-01	Zoning Lot Site Plan	January 19, 2018
Z-02	Zoning Ground Floor Plan	August 7, 2017
Z-03	Cellar Plan	January 19, 2018
Z-04	Bulk Waiver Plan	January 19, 2018
Z-05	Waiver Section	January 19, 2018

2. Such development shall conform to all applicable provisions of the Zoning Resolution, except for the modifications specifically granted in this resolution and shown on the plans listed above which₆ have been filed with this application.

All zoning computations are subject to verification and approval by the New York City Department of Buildings.

3. Such development shall conform to all applicable laws and regulations relating to its construction, operating and maintenance.
4. In the event the property that is the subject of the application is developed as, sold as, or converted to condominium units, a homeowners' association, or cooperative ownership, a copy of this report and resolution and any subsequent modifications to either document shall be provided to the Attorney General of the State of New York at the time of application for any such condominium, homeowners' or cooperative offering plan and, if the Attorney General so directs, shall be incorporated in full in any offering documents relating to the property.
5. All leases, subleases, or other agreements for use or occupancy of space at the subject property shall give actual notice of this special permit to the lessee, sublessee or occupant.
6. Upon the failure of any party having any right, title or interest in the property that is the subject of this application, or the failure of any heir, successor, assign, or legal representative of such party, to observe any of the covenants, restrictions, agreements, terms or conditions of this resolution the provisions of which shall constitute conditions of the special permit hereby granted, the City Planning Commission may, without the consent of any other party, revoke any portion of or all of said special permit. Such power of revocation shall be in addition to and not limited to any other powers of the City Planning Commission, or of any other agency of government, or any private person or entity. Any such failure or breach of any of the conditions referred to above, may constitute grounds for the City Planning Commission or the City Council, as applicable, to disapprove any application for modification, renewal or extension of the special permit hereby granted.
7. Neither the City of New York nor its employees or agents shall have any liability for money damages by reason of the city's or such employee's or agent's action or failure to act in accordance with the provisions of this special permit.

PRECONSIDERED L.U. NO. 205

27 EAST FOURTH STREET

MANHATTAN CB - 2

C 170117 ZSM

Application submitted by Kalodop II Park Corporation pursuant to Sections 197-c and 201 of the New York City Charter for the grant of a special permit pursuant to Section 74-712(b) of the Zoning Resolution to modify the height and setback requirements of Section 43-43 (Maximum Height of Front Wall and Required Front Setbacks) to facilitate the development of an eight-story commercial building on a zoning lot that, as of December 15, 2003, is improved with a one-story building, on property located at 27 East 4th Street (Block 544, Lot 72), in an M1-5B District, within the NoHo Historic District Extension, Borough of Manhattan, Community District 2.

1. The property that is the subject of this application (C 170116 ZSM) shall be developed in size and arrangement substantially in accordance with the dimensions, specifications, and zoning computations indicated on the following approved plans, prepared by SRAA+E Architecture & Engineering, P.C., filed with this application and incorporated in this resolution:

<u>Dwg. No.</u>	<u>Title</u>	<u>Last Date Revised</u>
Z-00	Zoning Analysis	January 19, 2018
Z-01	Zoning Lot Site Plan	January 19, 2018
Z-02	Zoning Ground Floor Plan	August 7, 2017
Z-03	Cellar Plan	January 19, 2018
Z-04	Bulk Waiver Plan	January 19, 2018
Z-05	Waiver Section	January 19, 2018

2. Such development shall conform to all applicable provisions of the Zoning Resolution, except for the modifications specifically granted in this resolution and shown on the plans listed above which have been filed with this application. All zoning computations are subject to verification and approval by the New York City Department of Buildings.
3. Such development shall conform to all applicable laws and regulations relating to its construction, operating and maintenance.

L.U. No. 208

LEFFERTS BOULEVARD REZONING

QUEENS CB - 10

C 180304 ZMQ

Application submitted by Opos Sou Kapnisi, Inc. pursuant to Sections 197-c and 201 of the New York City Charter for the amendment of the Zoning Map, Section No. 18a: 1. establishing within an existing R4-1 District a C2-3 District bounded by a line 100 feet southeasterly of Liberty Avenue, Lefferts Boulevard, a line 500 feet northwesterly of 107th Avenue, and a line midway between Lefferts Boulevard and 118th Street; and 2. establishing within an existing R6A District a C2-3 District bounded by a line 540 feet northwesterly of 107th Avenue, Lefferts Boulevard, a line 100 feet southeasterly of Liberty Avenue, and a line midway between Lefferts Boulevard and 118th Street; as shown on a diagram (for illustrative purposes only) dated May 7, 2018.

L.U. NOS. 209 AND 210 ARE RELATED

L.U. No. 209

26-32 JACKSON AVENUE

QUEENS CB - 2

C 180386 PPQ

Application submitted by the Department of Citywide Administrative Services (DCAS) and the Department of Housing, Preservation and Development (HPD), pursuant to Section 197-c of New York City Charter, for the disposition of city-owned property located on the south side of Jackson Avenue between Purvis Street and Dutch Kills Street (Block 267, Lot 25), pursuant to zoning.

L.U. No. 210

26-32 JACKSON AVENUE

QUEENS CB - 2

C 180384 ZSQ

Application submitted by 2632 Jackson LLC pursuant to Sections 197- c and 201 of the New York City Charter for the grant of a special permit pursuant to Section 117-533 to modify the street wall requirements of Section 117-531 (Street wall location) and the setback requirements of Section 117-532 (Setback regulations for buildings that exceed the maximum base height) to facilitate a proposed 49-story mixed-use development on property located at 26-32 and 26-46 Jackson Avenue (Block 267, Lots 21 & 25), in an M1-5/R9 District, within the Special Long Island City Mixed Use District (Queens Plaza Subdistrict - Area B).

L.U. NOS. 211 AND 213 ARE RELATED

L.U. No. 211

27-01 JACKSON AVENUE

QUEENS CB - 2

C 180385 PPQ

Application submitted by the Department of Citywide Administrative Services (DCAS) and the Department of Housing, Preservation and Development (HPD), pursuant to Section 197-c of New York City Charter, for the disposition of city-owned property located on the north side of Jackson Avenue between 43rd Avenue and 42nd Road (Block 432, Lots 18 and 29), pursuant to zoning.

L.U. No. 212

27-01 JACKSON AVENUE

QUEENS CB - 2

C 180382 ZSQ

Application submitted by 2701 Jackson Avenue LLC pursuant to Sections 197-c and 201 of the New York City Charter for the grant of a special permit pursuant to Section 117-533 to modify the street wall requirements of Section 117-531 (Street wall location) and the setback requirements of Section 117-532 (Setback regulations for buildings that exceed the maximum base height) to facilitate a proposed 27-story mixed-use development on property located at 27-01 Jackson Avenue (Block 432, Lots 18, 21 & 29), in M1-5/R9 and M1-5/R7-3 Districts, within the Special Long Island City Mixed Use District (Queens Plaza Subdistrict - Areas B and C).

L.U. No. 213

27-01 JACKSON AVENUE

QUEENS CB - 2

C 180383 ZSQ

Application submitted by 2701 Jackson Avenue LLC pursuant to Sections 197-c and 201 of the New York City Charter for the grant of a special permit pursuant to Sections 16-352 and 74-52 of the Zoning Resolution to allow an attended public parking garage with a maximum capacity of 91 spaces on portions of the ground floor, 2nd floor, and 3rd floor and to allow floor space on one or more stories and up to a height of 23 feet above curb level, to be exempted from the definition of floor area as set forth in Section 12-10 (DEFINITIONS), of a proposed 27-story mixed-use development on property located at 27-01 Jackson Avenue (Block 432, Lots 18, 21 & 29), in M1-5/R9 and M1-5/R7-3 Districts, within the Special Long Island City Mixed Use District (Queens Plaza Subdistrict - Areas B and C).

L.U. NOS. 214 AND 215 ARE RELATED

L.U. No. 214

110 EAST 16TH STREET

MANHATTAN CB - 5

C 180263 ZSM

Application submitted by East 16th Street Owner LLC and Trinity Christian Center of Santa Ana, Inc. pursuant to Sections 197-c and 201 of the New York City Charter for the grant of a special permit pursuant to Section 74-711 of the Zoning Resolution to modify the height and setback regulations of Section 23-662 (Maximum height of buildings and setback regulations), side yard regulations of Section 23-462 (Side yards for all other buildings containing residences), and distance between buildings regulations of Section 23-711 (Standard minimum distance between buildings) to facilitate the development of a 21-story mixed-use building, on a zoning lot containing a landmark designated by the Landmarks Preservation Commission, on property located at 109-115 East 15th Street a.k.a 110-112 East 16th Street (Block 871, Lots 10, 12, and 74), in a C6-2A District.

L.U. No. 215

110 EAST 16TH STREET

MANHATTAN CB - 5

C 180264 ZSM

Application submitted by East 16th Street Owner LLC and Trinity Christian Center of Santa Ana, Inc. pursuant to Sections 197-c and 201 of the New York City Charter for the grant of a special permit pursuant to Section 13-45 (Special Permits for Additional Parking Spaces) and Section 13-451 (Additional parking spaces for residential growth) of the Zoning Resolution to allow an automated accessory off-street parking facility with a maximum capacity of 23 spaces on property located at 109-115 East 15th Street a.k.a. 110-112 East 16th Street (Block 871, Lots 10, 12, and 74), in a C6-2A District.

L.U. No. 216

180 MYRTLE AVENUE TEXT AMENDMENT

BROOKLYN CB - 2

N 180188 ZRK

Application submitted by Red Apple Real Estate, pursuant to Section 201 of the New York City Charter for an amendment to the Zoning Resolution of the City of New York, modifying Article X, Chapter 1, Section 11 (Special Ground Floor Use Regulations within the Special Downtown Brooklyn District) and related Sections.

Matter underlined is new, to be added;

Matter struck out is to be deleted;

Matter within # # is defined in Section 12-10;

* * * indicates where unchanged text appears in the Zoning Resolution

ARTICLE X

SPECIAL PURPOSE DISTRICTS

Chapter 1 Special Downtown Brooklyn District 2

* * *

101-10 SPECIAL USE REGULATIONS

* * *

101-11 Special Ground Floor Use Regulations

Map 2 (Ground Floor Retail Frontage), in Appendix E of this Chapter, specifies locations where the special ground floor #use# regulations of this Section apply.

#Uses# within #stories# that have a floor level within five feet of #curb level#, and within 50 feet of the #street line#, shall be limited to #commercial uses# listed in Use Groups 5, 6A, 6C, 6D, 7A, 7B, 8A, 8B, 8D, 9, 10, 11, 12A, 12B and 12C, where such #uses# are permitted by the underlying district. In addition, libraries, museums and non-commercial art galleries shall be permitted. In addition, all non-residential #uses# permitted by the underlying district shall be permitted for buildings fronting on Myrtle Avenue between Ashland Place and Fleet Place. A #building's street# frontage shall be allocated exclusively to such #uses#, except for Type 2 lobby space, entryways or entrances to subway stations provided in accordance with the provisions of Section 37-33 (Maximum Width of Certain Uses). However, loading berths serving any permitted #use# in the #building# may occupy up to 40 feet of such #street# frontage provided such #street# frontage is not subject to curb cut restrictions as shown on Map 5 (Curb Cut Restrictions) in Appendix E of this Chapter.

The regulations of this Section are modified as follows:

(a) Fulton Mall Subdistrict

For #buildings# in the Fulton Mall Subdistrict, Use Group 6A shall not include post offices, dry cleaning, laundry, or shoe and hat repair establishments. Use Group 6C shall not include automobile supply establishments, electrolysis studios, frozen food lockers, loan offices or locksmiths. Use Group 8A shall not include billiard parlors, pool halls, bowling alleys or model car hobby centers. Use Group 9 shall be prohibited, except for typewriter stores. Use Group 10

shall not include depositories for office records, microfilm or computer tapes. Use Groups 6D, 7A, 7B, 8B, 8D, 11, 12A and 12C shall be prohibited. Furthermore, no bank or off track betting establishment shall occupy more than 30 feet of frontage at the ground floor of any #building# along the #street line# of Fulton Street. Any establishment that fronts on the #street line# of Fulton Street for a distance greater than 15 feet shall provide an entrance on Fulton Street.

(b) Atlantic Avenue Subdistrict

Automotive service stations are not permitted. No bank, loan office, business or professional office or individual #use# in Use Group 9 shall occupy more than 50 feet of linear frontage on Atlantic Avenue. Moving and storage uses in Use Group 7 are permitted on the ground floor of a #building# only if such #use# is located at least 50 feet from the front wall of the #building# in which the #use# is located. Any #buildings developed# after June 28, 2004, or portions of #buildings enlarged# on the ground floor level after June 28, 2004, on a #zoning lot# of 3,500 square feet or more shall have a minimum of 50 percent of the ground #floor area# of the #building# devoted to permitted #commercial uses# in Use Groups 6, 7 or 9, except that this requirement shall not apply to any #development# occupied entirely by #community facility use#.

In any #building# within the Atlantic Avenue Subdistrict, the provisions of Section 32- 421 (Limitation on floors occupied by non-residential uses) restricting the location of non-#residential uses# listed in Use Groups 6, 7, 8, 9 or 14 to below the level of the first #story# ceiling in any #building# occupied on one of its upper stories by #residential# or #community facility uses#, shall not apply. In lieu thereof, such non- #residential uses# shall not be located above the level of the second #story# ceiling.

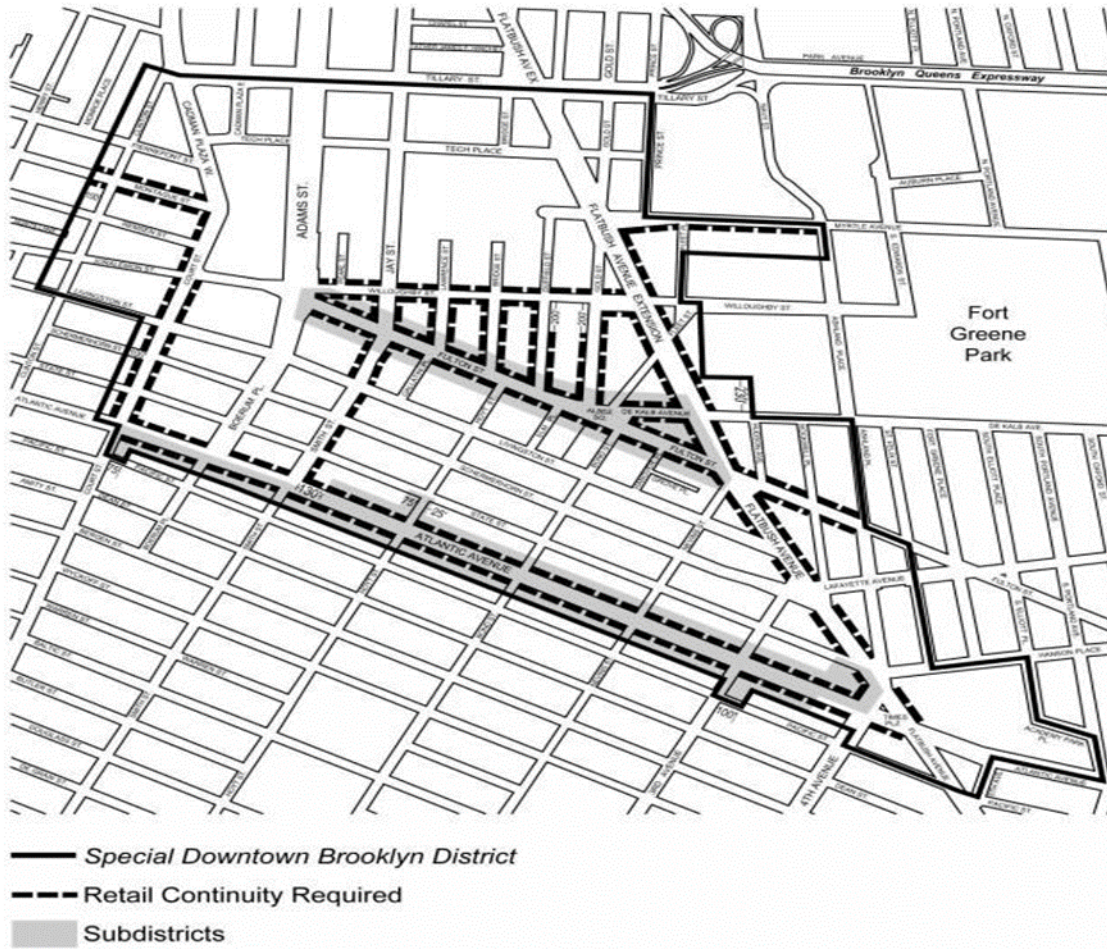
* * *

APPENDIX E

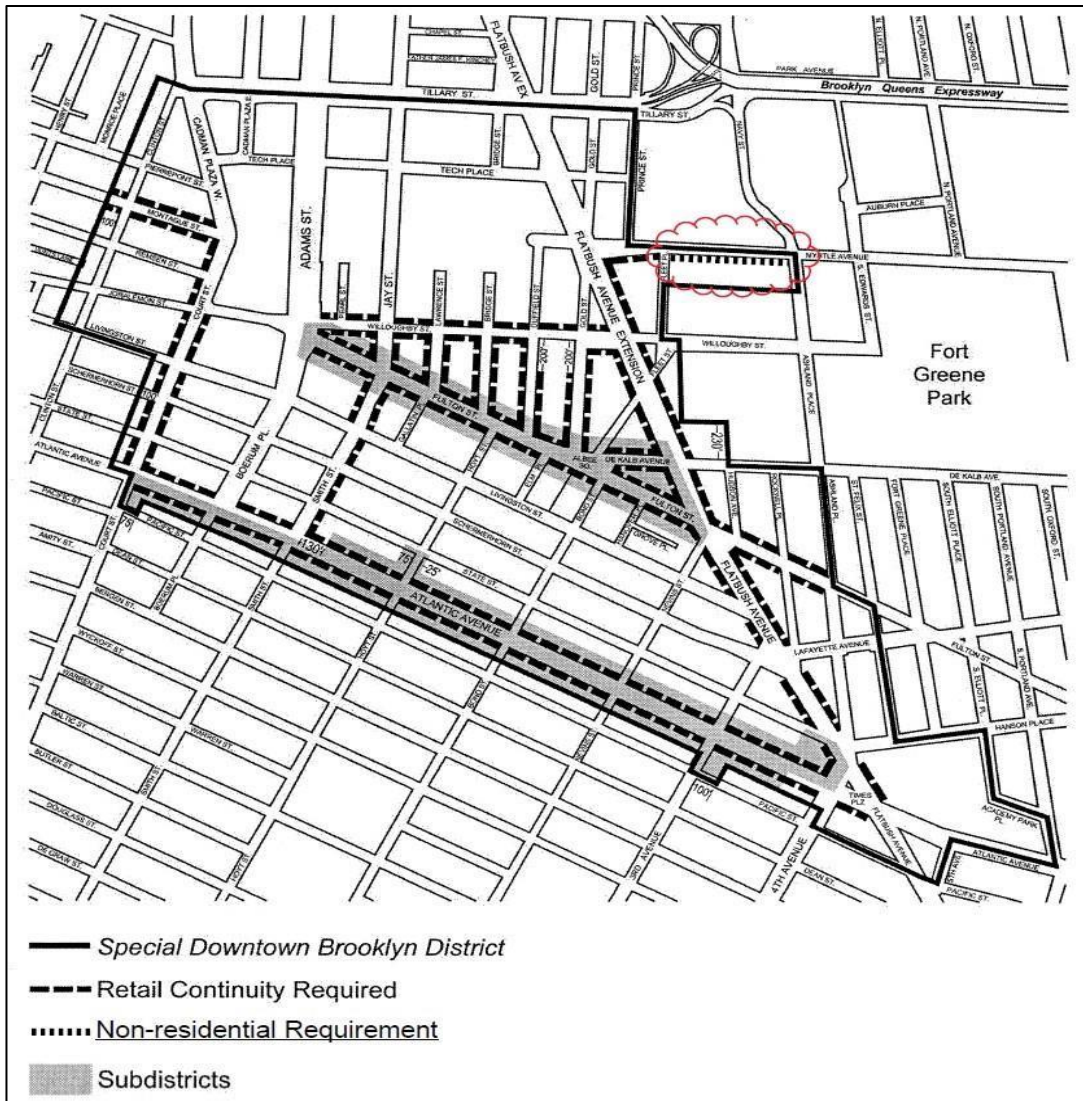
Special Downtown Brooklyn District Maps

Map 2. Ground Floor Retail Frontage

[EXISTING MAP]



[PROPOSED MAP]



PRECONSIDERED L.U. NOS. 199 AND 200 ARE RELATED

PRECONSIDERED L.U. No. 199

*The public hearing on this item was held on September 5, 2018
and closed. It was laid over by the Subcommittee on
Zoning and Franchises*

57 CATON PLACE REZONING

BROOKLYN CB - 7

C 170213 ZMK

Application submitted by 57 Caton Partners, LLC pursuant to Sections 197-c and 201 of the New York City Charter for the amendment of the Zoning Map, Section No. 16d:

1. changing from a C8-2 District to an R7A District property bounded by Ocean Parkway, a line 150 feet northeasterly of East 8th Street, Caton Place, a line 50 feet northeasterly of East 8th Street, the southeasterly boundary line of a park and its southwesterly prolongation, and 15 East 8th Street; and

2. establishing within the proposed R7A District a C2-4 District bounded by Ocean Parkway, a line 150 feet northeasterly of East 8th Street, Caton Place, and a line 50 feet northeasterly of East 8th Street;

as shown on a diagram (for illustrative purposes only) dated March 12, 2018, and subject to the conditions of the CEQR Declaration E-461.

PRECONSIDERED L.U. NO. 200

*The public hearing on this item was held on **September 5, 2018**
and closed. It was laid over by the Subcommittee on
Zoning and Franchises*

57 CATON PLACE REZONING

BROOKLYN CB - 7

N 170214 ZRK

Application submitted by 57 Caton Partners, LLC, pursuant to Section 201 of the New York City Charter, for an amendment of the Zoning Resolution of the City of New York, modifying Appendix F, and related sections in Article XI, Chapter 3, for the purpose of establishing a Mandatory Inclusionary Housing area.

Matter underlined is new, to be added;

Matter ~~struck out~~ is to be deleted;

Matter within # # is defined in Section 12-10;

* * * indicates where unchanged text appears in the Zoning Resolution

ARTICLE XI

SPECIAL PURPOSE DISTRICTS

Chapter 3

Special Ocean Parkway District

* * *

113-00

GENERAL PURPOSES

* * *

113-01

General Provisions

In harmony with the general purposes of the #Special Ocean Parkway District# and in accordance with the provisions of this Chapter, certain specified regulations of the districts on which the

#Special Ocean Parkway District# is superimposed are made inapplicable and special regulations are substituted therefor. Except as modified by the express provisions of the Special District, the regulations of the underlying districts remain in force.

In #flood zones#, in the event of a conflict between the provisions of this Chapter and the provisions of Article VI, Chapter 4 (Special Regulations Applying in Flood Hazard Areas), the provisions of Article VI, Chapter 4, shall control.

For the purpose of applying the Inclusionary Housing Program provisions set forth in Sections 23- 154 and 23-90, inclusive, #Mandatory Inclusionary Housing areas# within the #Special Ocean Parkway District# are shown on the maps in APPENDIX F of this Resolution.

The Subdistrict of the #Special Ocean Parkway District# is identified in Appendix A of this Chapter. In addition to the requirements of Sections 113-10 through 113-40, inclusive, the special regulations set forth in Sections 113-50 through 113-57, inclusive, shall apply to the Subdistrict.

* * *

113-10 SPECIAL BULK REGULATIONS

The bulk regulations of the underlying districts shall apply, except as superseded, supplemented or modified by the provisions of this Section, inclusive.

* * *

APPENDIX F Inclusionary Housing Designated Areas and Mandatory Inclusionary Housing Areas

* * *

BROOKLYN

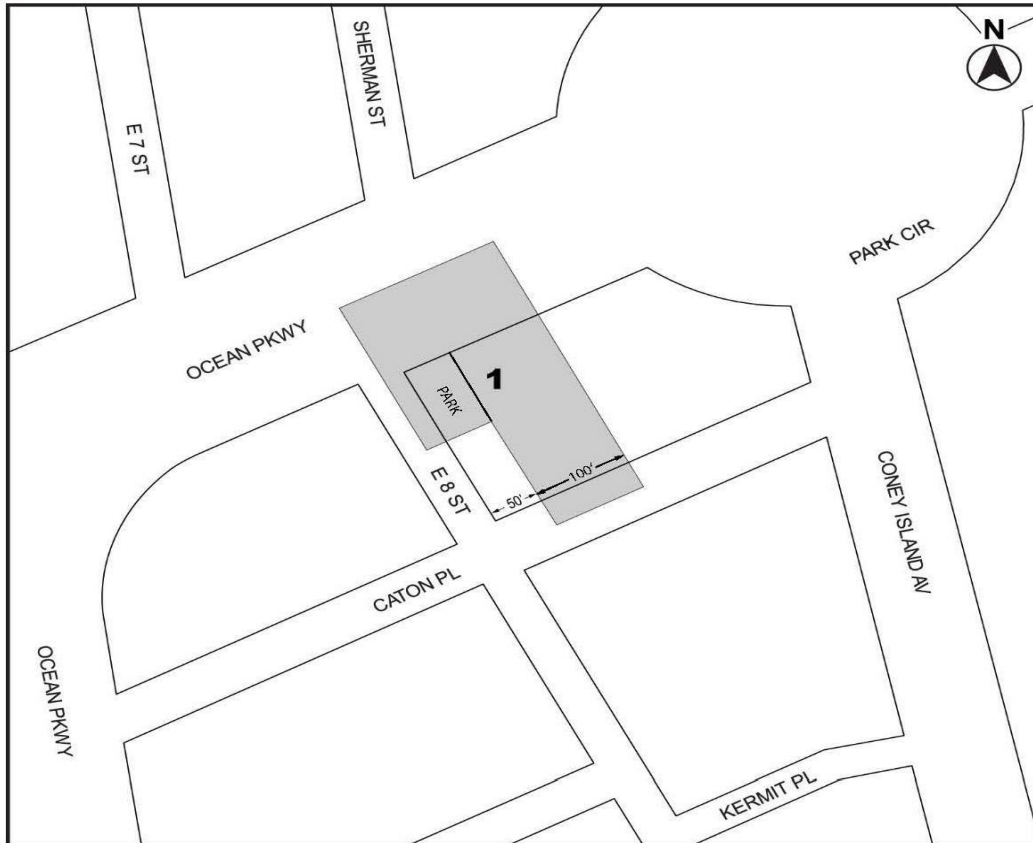
* * *

Brooklyn Community District 7

* * *

Map 3 – [date of adoption]

[PROPOSED MAP]



■ Mandatory Inclusionary Housing Area (see Section 23-154(d)(3))

Area 1 [date of adoption] – MIH Program Option 1

Portion of Community District 7, Brooklyn

* * *

PRECONSIDERED L.U. NOS. 201 AND 202 ARE RELATED
PRECONSIDERED L.U. 201

*The public hearing on this item was held on **September 5, 2018**
and closed. It was laid over by the Subcommittee on
Zoning and Franchises*

1881-1883 MCDONALD AVENUE REZONING

BROOKLYN CB - 15

C 180029 ZMK

Application submitted by Quentin Plaza, LLC pursuant to Sections 197-c and 201 of the New York City Charter for an amendment of the Zoning Map, Section No. 22d:

1. changing from an R5 District to an R7A District property bounded by a line 100 feet northerly of Quentin Road, a line midway between McDonald Avenue and East 2nd Street, a line 155 feet southerly of Quentin Road and McDonald Avenue; and
2. establishing within the proposed R7A District a C2-4 District bounded by a line 100 feet northerly of Quentin Road, a line midway between McDonald Avenue and East 2nd Street, a line 155 feet southerly of Quentin Road and McDonald Avenue;

as shown on a diagram (for illustrative purposes only), dated April 9, 2018, and subject to the conditions of CEQR Declaration E-474.

PRECONSIDERED L.U. NO. 202

*The public hearing on this item was held on **September 5, 2018**
and closed. It was laid over by the Subcommittee on
Zoning and Franchises*

1881-1883 MCDONALD AVENUE REZONING

BROOKLYN CB - 15

N 180030 ZRK

Application submitted by Quentin Plaza, LLC, pursuant to Section 201 of the New York City Charter, for an amendment of the Zoning Resolution of the City of New York, modifying Appendix F for the purpose of establishing a Mandatory Inclusionary Housing area.

Matter underlined is new, to be added;

Matter ~~struck out~~ is to be deleted;

Matter within # # is defined in Section 12-10;

* * * indicates where unchanged text appears in the Zoning Resolution.

* * *

APPENDIX F
Inclusionary Housing Designated Areas and Mandatory Inclusionary Housing
Areas

* * *

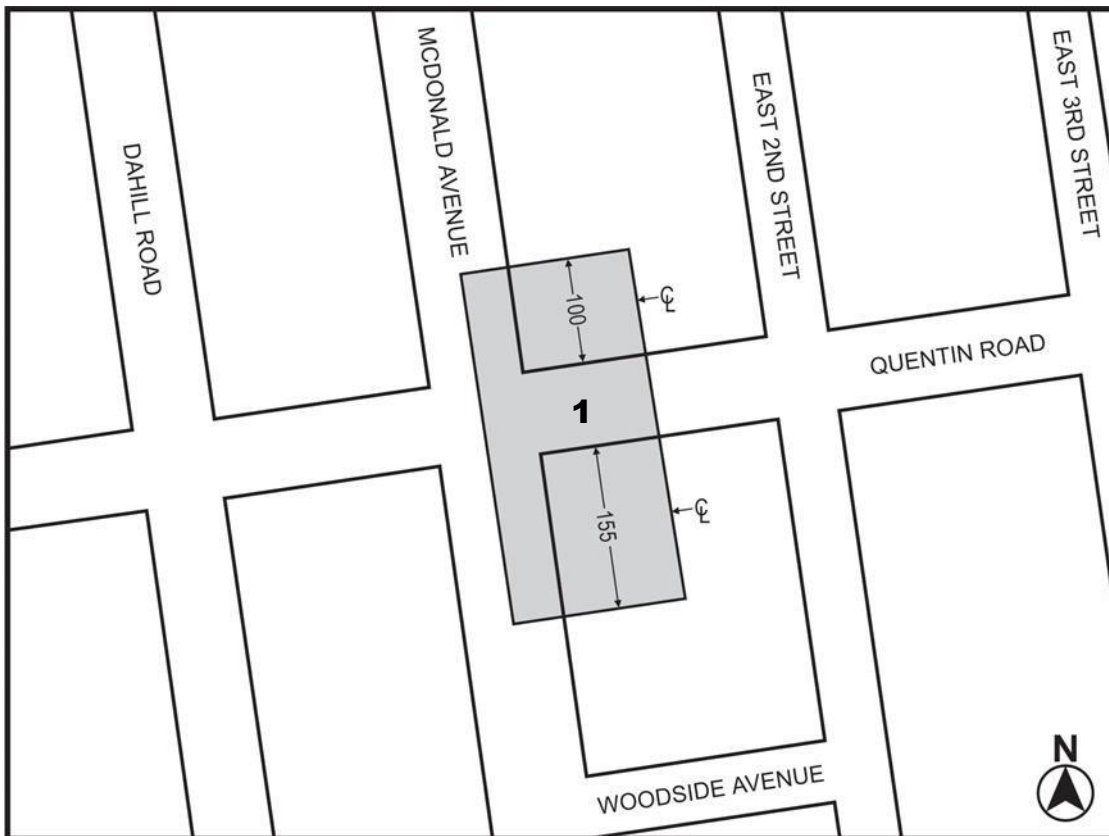
BROOKLYN

* * *

Brooklyn Community District 15

Map 1 - [date of adoption]

[PROPOSED MAP]





Area 1 [date of adoption] — MIH Program Option 1 and Option 2

Portion of Community District 15, Brooklyn

* * *

PRECONSIDERED L.U. NO. 206

The public hearing on this item was held on September 5, 2018 and closed. It was laid over by the Subcommittee on Zoning and Franchises

3122-3136 VICTORY BOULEVARD REZONING

STATEN ISLAND CB - 2

C 170178 ZMR

Application submitted by C & A Realty Holding LLC pursuant to Sections 197-c and 201 of the New York City Charter for an amendment of the Zoning Map, Section No. 20d:

1. eliminating from within an existing R3X District a C2-2 District bounded by Victory Boulevard, Richmond Avenue, Clifton Street, and a line 350 feet westerly of Richmond Avenue; and
2. changing from an R3X District to a C8-1 District property bounded by Victory Boulevard, Richmond Avenue, Clifton Street, and a line 350 feet westerly of Richmond Avenue;

shown on a diagram (for illustrative purposes only), dated March 26, 2018, and subject to the conditions of CEQR Declaration E-469.

PRECONSIDERED L.U. NO. 207

The public hearing on this item was held on September 5, 2018 and closed. It was laid over by the Subcommittee on Zoning and Franchises

O'NEILL'S REZONING

QUEENS CB - 5

C 180138 ZMQ

Application submitted by O’Neill’s of Maspeth, Inc. pursuant to Sections 197-c and 201 of the New York City Charter for an amendment of the Zoning Map, Section No. 13c:

1. changing from an R4 District to an R5D District property bounded by a line perpendicular to the easterly street line of 64th Street distant 150 feet northerly (as measured along the street line) from the point of intersection of the northwesterly street line of 53rd Drive and the easterly street line of 64th Street, a line 100 feet easterly of 64th Street, a line perpendicular to the westerly street line of 65th Place distant 50 feet northerly (as measured along the street line) from the point of intersection of the northwesterly street line of 53rd Drive and the westerly street line of 65th Place, 65th Place, 53rd Drive, and 64th Street;
2. establishing within an existing R4 District a C2-2 District bounded by a line perpendicular to the westerly street line of 65th Place distant 100 feet northerly (as measured along the street line) from the point of intersection of the northwesterly street line of 53rd Drive and the westerly street line of 65th Place, 65th Place, a line 60 feet northerly of 53rd Drive, a line 100 feet easterly of 65th Place, 53rd Drive, 65th Place, a line perpendicular to the westerly street line of 65th Place distant 50 feet northerly (as measured along the street line) from the point of intersection of the northwesterly street line of 53rd Drive and the westerly street line of 65th Place, and a line 100 feet westerly of 65th Place; and
3. establishing within the proposed R5D District a C2-2 District bounded by a line perpendicular to the westerly street line of 65th Place distant 50 feet northerly (as measured along the street line) from the point of intersection of the northwesterly street line of 53rd Drive and the westerly street line of 65th Place, 65th Place, 53rd Drive, and a line 100 feet easterly of 64th Street;

as shown on a diagram (for illustrative purposes only) dated March 26, 2018, and subject to the conditions of CEQR Declaration E-471.

L.U. NOS. 192, 193 AND 194 ARE RELATED

L.U. No. 192

The public hearing on this item was held on August 14, 2018

and closed. It was laid over by the Subcommittee on

Zoning and Franchises

Application submitted by New York City Educational Construction Fund and 80 Flatbush Avenue, LLC, pursuant to Sections 197-c and 201 of the New York City Charter for an amendment of the Zoning Map, Section No. 16c, changing from a C6-2 District to a C6-9 District property bounded by the southeasterly centerline prolongation of Schermerhorn Street, Flatbush Avenue, State Street and 3rd Avenue, Borough of Brooklyn, Community District 2, as shown on a diagram (for illustrative purposes only) dated February 26th, 2018.

L.U. No. 193

*The public hearing on this item was held on **August 14, 2018** and closed. It was laid over by the Subcommittee on Zoning and Franchises*

80 FLATBUSH AVENUE REZONING

Application submitted by the New York City Educational Construction Fund and 80 Flatbush Avenue, LLC, pursuant to Section 201 of the New York City Charter, for an amendment of the Zoning Resolution of the City of New York, modifying Article VII, Chapter 4 (Special Permits by the City Planning Commission) relating to modifications of the special permit for school construction in the Special Downtown Brooklyn District, modifying Article X, Chapter 1 (Special Downtown Brooklyn District) and modifying Appendix F (Inclusionary Housing Designated Areas) for the purpose of establishing a Mandatory Inclusionary Housing area, Borough of Brooklyn, Community District 2.

Matter underlined is new, to be added;

Matter ~~struck-out~~ is to be deleted;

Matter within # # is defined in Section 12-10;

*** indicates where unchanged text appears in the Zoning Resolution

**ARTICLE VII
ADMINISTRATION**

**Chapter 4
Special Permits by the City Planning Commission**

* * *

74-75

Educational Construction Fund Projects

74-751

Educational Construction Fund in certain districts

In R5, R6, R7, R8, R9 or R10 Districts, in C1 or C2 Districts mapped within such #Residence Districts#, or in C1-6, C1-7, C1-8, C1-9, C2-6, C2-7, C2-8, C4, C5, C6 or C7 Districts, for combined #school# and #residences# including air rights over #schools# built on a #zoning lot# owned by the New York City Educational Construction Fund, the City Planning Commission may permit utilization of air rights; modify the requirements that open area be accessible to and usable by all persons occupying a #dwelling unit# or #rooming unit# on the #zoning lot# in order to qualify as #open space#; permit ownership, control of access and maintenance of portions of the #open space# to be vested in the New York City Educational Construction Fund or City agency successor in title; permit modification of #yard# regulations and height and setback regulations; permit the distribution of #lot coverage# without regard for #zoning lot lines# for a #zoning lot# containing the Co-op Tech High School in Manhattan Community District 11; authorize the total #floor area#, #open space#, #dwelling units# or #rooming units# permitted by the applicable district regulations on such site to be distributed without regard for district boundaries; and authorize an increase of 25 percent in the number of #dwelling units# or #rooming units# permissible under the applicable district regulations. For the purposes of this Section, a #zoning lot# owned by the New York City Educational Construction Fund may also include a tract of land under single fee ownership or alternate ownership arrangements according to the #zoning lot# definition in Section 12-10, when such tract of land includes a parcel which was the site of a public school listed in the following table.

School	Community District
P.S. 151	CD 8, Manhattan

The total number of #dwelling units# or #rooming units# and #residential floor area# shall not exceed that permissible for a #residential building# on the same #zoning lot#.

The distribution of #bulk# on the #zoning lot# shall permit adequate

access of light and air to the surrounding #streets# and properties.

As further conditions for such modifications:

- (a) the #school# and the #residence# shall be #developed# as a unit in accordance with a plan approved by the Commission;
- (b) at least 25 percent of the total #open space# required by the applicable district regulations, or such greater percentage as may be determined by the Commission to be the appropriate minimum percentage, shall be accessible exclusively to the occupants of such #residence# and under the direct control of its management;
- (c) notwithstanding the provisions of Section 23-12 (Permitted Obstructions in Open Space), none of the required #open space# shall include driveways, private streets, open #accessory# off-street parking spaces or open #accessory# off-street loading berths; and
- (d) the Commission shall find that:
 - (1) a substantial portion of the #open space# which is not accessible exclusively to the occupants of such #residence# will be accessible and usable by them on satisfactory terms part-time;
 - (2) playgrounds, if any, provided in conjunction with the #school# will be so designed and sited in relation to the #residence# as to minimize any adverse effects of noise; and
 - (3) all #open space# will be arranged in such a way as to minimize friction among those using #open space# of the #buildings or other structures# on the #zoning lot#.

The Commission shall give due consideration to the landscape design of the #open space# areas. The Commission shall also give due consideration to the relationship of the #development# to the #open space# needs of the surrounding area and may require the provision of a greater amount of total #open space# than the minimum amount required by the applicable district regulation where appropriate for the purpose of achieving the #open space# objectives of the #Residence District# regulations.

The Commission may prescribe other appropriate conditions and safeguards to

enhance the character of the surrounding area.

74-752

Educational Construction Fund projects in certain areas

In C6-9 Districts within the #Special Downtown Brooklyn District#, for #developments#, #enlargements# or #conversions# that include one or more #schools# on a tract of land owned by the New York City Educational Construction Fund, the City Planning Commission may permit the modifications set forth in paragraph (a) of this Section. For the purposes of this Section, a tract of land owned by the New York City Educational Construction Fund may also include a tract of land under single fee ownership or alternate ownership arrangements according to the #zoning lot# definition in Section 12-10, when such tract of land includes a parcel which was the site of a public school.

(a) Modifications

The Commission may modify:

- (1) applicable ground floor #use# regulations;
- (2) in a #Mandatory Inclusionary Housing area#, the affordable housing requirements of paragraph (d) of Section 23-154 (Inclusionary Housing);
- (3) other #bulk# regulations, except that the maximum permitted #floor area ratio# may not be increased; and
- (4) #accessory# off-street parking and loading berth requirements.

(b) Findings

To grant a special permit pursuant to this Section, the Commission shall find that:

- (1) such modifications will facilitate the construction of one or more #schools# on the #zoning lot#;
- (2) such ground floor #use# modifications will improve the layout and design of the #school# or #schools# , shall not have an adverse effect on the #uses# located within any ²⁶ portion of the #zoning lot#

and will not impair the essential character of the surrounding area;

- (3) such modifications to the affordable housing requirements in a #Mandatory Inclusionary Housing area# will facilitate significant public infrastructure or public facilities, including one or more #schools#, addressing needs that are not created by the proposed #development#, #enlargement# or #conversion#;
- (4) such #bulk# modifications will result in a better site plan for the #school# or #schools# and will have minimal adverse effects on the surrounding area;
- (5) such parking and loading modifications will improve the layout and design of the school and will not create serious traffic congestion or unduly inhibit vehicular or pedestrian movement and will not impair or adversely affect the development of the surrounding area.

The Commission may prescribe additional conditions and safeguards to minimize adverse effects on the character of the surrounding area.

* * *

ARTICLE X SPECIAL PURPOSE DISTRICTS

Chapter 1 Special Downtown Brooklyn District

* * *

101-05 Applicability of Special Permits by the Board of Standards and Appeals

Within the #Special Downtown Brooklyn District#, Section 73-68 (Height and Setback and Yard Modifications) shall not be applicable.

* * *

101-21 Special Floor Area and Lot Coverage ²⁷Regulations

R7-1 C6-1 C6-4.5 C6-6 C6-9

* * *

(e) In C6-9 Districts

In C6-9 Districts, the maximum permitted #floor area ratio# for #commercial# or #community facility uses# shall be 18.0, and the maximum #residential floor area ratio# shall be 12.0. No #floor area# bonuses shall be permitted.

* * *

101-22

Special Height and Setback Regulations

The height of all #buildings or other structures# shall be measured from the #base plane#. The provisions of Section 101-221 (Permitted Obstructions) shall apply to all #buildings# within the #Special Downtown Brooklyn District#.

In R7-1, C5-4, C6-1, ~~and C6-4~~ and C6-9 Districts, except C6-1A Districts, the underlying height and setback regulations shall not apply. In lieu thereof, all #buildings or other structures# shall comply with the provisions of Section 101-222 (Standard height and setback regulations) or, as an option where applicable, Section 101-223 (Tower regulations). #Buildings or other structures# within the Flatbush Avenue Extension and Schermerhorn Street Height Limitation Areas shall comply with the provisions of Section 101-30 (SPECIAL PROVISIONS WITHIN HEIGHT LIMITATION AREAS). However, the underlying height and setback regulations shall apply to any #Quality Housing building#, except that Quality Housing height and setback regulations shall not be applicable within any R7-1 District mapped within a C2-4 District.

* * *

101-222

Standard Height and Setback Regulations

C2-4/R7-1 C6-1 C6-4.5 C6-6 C6-9

* * *

MAXIMUM BASE HEIGHTS AND MAXIMUM BUILDING HEIGHTS
IN C2-4/R7-1, C6-1, C6-4.5, ~~C6-6~~ AND C6-9 DISTRICTS

District	Maximum Base Height		Maximum #building# Height	
	Beyond 100 feet of a #wide street#	Within 100 feet of a #wide street#	Beyond 100 feet of a #wide street#	Within 100 feet of a #wide street#
C2-4/R7-1	85	85	160	160
C6-1	125	150	185	210
C6-4.5 C6-6 <u>C6-9</u>	125	150	250	250

* * *

101-223

Tower regulations

C5-4 C6-1 C6-4 C6-6 C6-9

* * *

(d) Maximum #building# height

In C6-1 Districts, the maximum height of a #building or other structure# shall be 495 feet. No height limit shall apply within a C5-4, C6-4, ~~or C6-6~~ or C6-9 District.

* * *

APPENDIX F

Inclusionary Housing Designated Areas and Mandatory Inclusionary Housing Areas

* * *

BROOKLYN

* * *

Brooklyn Community District 2

* * *

Map 8 – [date of adoption]



Mandatory Inclusionary Housing Area (MIHA) - see Section 23-154(d)(3)

Area 5 — [date of adoption] — MIH Program Option 1 and Option 2

Portion of Community District 2, Brooklyn

* * *

L.U. No. 194

The public hearing on this item was held on August 14, 2018 and closed. It was laid over by the Subcommittee on Zoning and Franchises

80 FLATBUSH AVENUE REZONING

BROOKLYN CB - 2

C 180218 ZSK

Application submitted by New York City Educational Construction Fund and 80 Flatbush Avenue, LLC, pursuant to Sections 197-c and 201 of the New York City Charter for the grant of a special permit pursuant to Sections 74-752 of the Zoning Resolution to modify:

1. the use regulations of Section 101-11 (Special Ground Floor Use Regulations);
2. the affordable housing requirements of Section 23-154 (Inclusionary Housing) and Section 23-90 (Inclusionary Housing);
3. the bulk requirements of Section 101-223 (Tower Regulations) and Section 101-41 (Special Street Wall Location Regulations);
4. the requirements of Section 101-50 (Off-Street Parking and Off-Street Loading Regulations) and Section 25-23 (Requirements Where Group Parking Facilities Are Provided) to waive all required accessory parking; and
5. the requirements of Section 36-62 (Required Accessory Off-street Loading Berths) to waive one required loading berth;

in connection with a proposed mixed-use development, on property located at 80 Flatbush Avenue (Block 174, Lot 1, 9, 13, 18, 23 & 24), in a C6-9 District, within the Special Downtown Brooklyn District, Borough of Brooklyn, Community District 2.



SUBCOMMITTEE ON LANDMARKS, PUBLIC SITING AND MARITIME USES

The Subcommittee on Landmarks, Public Siting and Maritime Uses will hold a public hearing on the following matters in the **Council Committee Room, 16th Floor, 250 Broadway**, New York, N.Y. 10007, commencing at **12:00 P.M. on Monday, September 17, 2018:**

BOERUM HILL HISTORIC DISTRICT EXTENSION

BROOKLYN CB - 2

20195003 HKK (N 190101 HKK)

The proposed designation by the Landmarks Preservation Commission [DL-508/LP-2599] pursuant to Section 3020 of the New York City Charter of the landmark designation of the Boerum Hill Historic District Extension.

The Boerum Hill Historic District Extension consists of three Area:

Area I, which consists of the properties bounded by a line beginning on the southern curblineline of Dean Street at a point on a line extending northerly from a portion of the western property line of 86 Dean Street, then extending southerly along the western property line of 86 Dean Street, southerly along the western property line of 90 Bergen Street to the southern curblineline of Bergen Street easterly to a point on a line extending northerly from the western property line of 90 Bergen Street, then extending southerly along the western property line of 90 Bergen Street, easterly along the southern property line of 90 Bergen Street to 134 Bergen Street, northerly along the eastern property line of 134 Bergen Street to the centerline of Bergen Street easterly along said centerline to its intersection with the centerline of Hoyt Street, then along said centerline of Hoyt Street to a point formed by its intersection with a line extending easterly from the southern curblineline of Dean Street, then following the curblineline of Dean Street to the point extending northerly from the western property line of 86 Dean Street.

Area II consists of the property bounded by a line beginning on the eastern curblineline of Nevins Street at a point on a line extending westerly from the northern property line of 245 Bergen Street, then extending southerly along the curblineline of Nevins Street to a point on a line extending westerly along the southern property lines of 258 Wyckoff Street then extending westerly along the southern property line of 258 Wyckoff Street to 196 Wyckoff Street aka 169 Bond Street, then extending northerly along the centerline of Bond Street to the intersection of a line extending westerly from the northern property line of 143 Bond Street, then easterly along the northern property line of 143 Bond Street, southerly along a portion of the eastern property line of 143 Bond Street, then easterly along the northern property line of 199 Bergen Street to the point of beginning.

Area III consists of the property bounded by a line beginning on the southern curblineline of Atlantic Avenue at a point on a line extending northerly from the eastern property line of 428 Atlantic Avenue then following southerly the eastern property line of 428 Atlantic Avenue, then westerly along the southern property line of 428 Atlantic Avenue to 426 Atlantic Avenue, northerly along a portion of the western property

line of 426 Atlantic Avenue, then westerly along the southern property line of 424 Atlantic Avenue to 414 Atlantic Avenue, then southerly along a portion of the eastern property line of 414 Atlantic Avenue, then westerly to the intersection of the centerline of Bond Street, then southerly along the centerline of Bond Street to the intersection of the center line of Pacific Street, then following westerly along the centerline of Pacific Street to the intersection of a line extending northerly from the eastern property line of 358 Pacific Street, then southerly along the eastern property line of 358 Pacific Street, then westerly along the southern property line of 358 Pacific Street, northerly along the western property line of 358 Pacific Street to the southern curbline of Pacific Street, then westerly to the intersection of a line extending southerly from the western property line Landmarks Preservation Commission Designation Report Boerum Hill Historic District Extension Designation List 508 LP-2599 4 of 284 of 351 Pacific Street, following the western property line of 351 Pacific Street to the southern property line of 368 Atlantic Avenue, then westerly along the southern property line of 368 Atlantic Avenue to the eastern curbline of Hoyt Street, then northerly along the western property line of 348 Atlantic Avenue to the intersection of the southern curbline of Atlantic Avenue, then westerly along the southern curbline of Atlantic Avenue to the intersection of a line extending southerly from the western property line of 365 Atlantic Avenue, then northerly along the western property line of 365 Atlantic Avenue, then westerly along the northern property line of 365 Atlantic Avenue, northerly along a portion of the western property line of 367 Atlantic Avenue then easterly along the northern property line of 367 Atlantic Avenue, then southerly along a portion of the eastern property line of 367 Atlantic Avenue, then easterly along the northern property line of 369 Atlantic Avenue to 389 Atlantic Ave, southerly along the eastern property line of 389 Atlantic Avenue to the southern curbline of Atlantic Avenue easterly to the point of beginning.

L.U. No. 220

LSSNY EARLY LIFE CENTER 2

BRONX CB - 2

C 160161 PQX

Application submitted by the Administration for Children's Services and the Department of Citywide Administrative Services, pursuant to Section 197-c of the New York City Charter, for the acquisition of property located at 888 Westchester Avenue (Block 2696, Lot 30) for continued use as a child care facility.

L.U. No. 151

The public hearing on this item was held on August 14, 2018

*and closed. It was laid over by the Subcommittee on
Landmarks, Public Siting and Maritime Uses*

**CENTRAL HARLEM-WEST 130TH-132ND STREETS HISTORIC DISTRICT
MANHATTAN CB - 10 20185492 HKM (N 180372 HKM)**

The proposed designation by the Landmarks Preservation Commission [DL-507/LP-2607] pursuant to Section 3020 of the New York City Charter of the landmark designation of the Central Harlem-West 130th-132nd Streets Historic District.

**CENTRAL HARLEM-WEST 130TH-132ND STREETS HISTORIC DISTRICT BOUNDARIES
ARE AS FOLLOWS:**

The Central Harlem – West 130th-132nd Streets Historic District consists of the property bounded by a line beginning on the southern curblineline of West 130th Street at a point on a line extending northerly from the eastern property line of 102 West 130th Street, then extending southerly along the eastern property line of 102 West 130th, westerly along the southern property lines of 102 West 130th Street to 170 West 130th Street, then northerly along the western property line of 170 West 130th Street to the southern curblineline of West 130th Street, then easterly along the southern curblineline of West 130th Street to a point on a line extending southerly from the western property line of 147 West 130th Street, then northerly along the western property line of 147 West 130th Street, then westerly along the southern property lines of 148 West 131st Street to 156 West 131st Street, then northerly along the western property line of 156 West 131st Street to the southern curblineline of West 131st Street, then easterly along the southern curblineline of West 131st Street to a point on a line extending southerly from the western property line of 161-163 West 131st Street, then northerly along the western property line of 161-163 West 131st Street and along the western property line of 166 West 132nd Street to the northern curblineline of West 132nd Street, then westerly along the northern curblineline of West 132nd Street to a point on a line extending southerly from the western property line of 161 West 132nd Street, then northerly along the western property line of 161 West 132nd Street, then easterly along the northern property lines of 161 West 132nd Street to 103 West 132nd Street, then southerly along the eastern property line of 103 West 132nd Street, extending southerly across West 132nd Street and southerly along the eastern property lines of 102 West 132nd Street and 103 West 131st Street to the northern curblineline of West 131st Street, then westerly along the northern curblineline of West 131st Street to a point on a line extending northerly from the eastern property line of 104 West 131st Street, then southerly along the eastern property line of 104 West 131st Street, then easterly along the northern property line of 103 West 130th Street, then southerly along the eastern property line of 103 West 130th Street to the southern curblineline of West 130th Street, then

easterly to the point of beginning

L.U. No. 175

The public hearing on this item was held on August 14, 2018

***and closed.** It was laid over by the Subcommittee on*

Landmarks, Public Siting and Maritime Uses

NYPD EVIDENCE STORAGE

BROOKLYN CB - 6

C 180256 PQK

Application submitted by the New York City Police Department and the Department of Citywide Administrative Services, pursuant to Section 197-c of the New York City Charter, for the acquisition of property located at 700 Columbia Street (Block 612, Lot 250 and p/o Lot 205) for continued use as a vehicular evidence storage facility.



SUBCOMMITTEE ON PLANNING, DISPOSITIONS AND CONCESSIONS

The Subcommittee on Planning, Dispositions and Concessions will hold a public hearing on the following matters in the **Council Committee Room, 16th Floor, 250 Broadway**, New York City, New York 10007, commencing at **2:00 P.M., Monday, September 17, 2018:**

L.U. No. 223

95 LENOX AVENUE - ARTICLE V (PLAN AND PROJECT)

MANHATTAN CB - 10

20195048 HAM

Application submitted by the New York City Department of Housing Preservation and Development pursuant to Section 115 of the Private Housing Finance Law for the modification of the plan and project for Canaan IV Towers currently known as Block 1824, Lots 16 and 155 (f/k/a Lots 16, 18, 22, 23, 25, 26, 27, 29, 30, 31, 32, 33, 34, 35, 36, 38, 41, 42, 44, 45, 46, 47, 48, 49, 50, 51, 52, 53, and 54 and then as Lot 16),

Borough of Manhattan, dated July 17,1980, and recorded in the Office of the City Register of New York County at Reel 550, Pages 2014-2062 (“Plan and Project”), by deleting from the areas described in such Plan and Project all references to that portion currently known as Block 1824, Lot 155 (f/k/a p/o Lots 16, 18, 22, 23, 25, 26, 27, 29, 30, 31, 32, 33, 34, 35, 36, 38, 41, 42, 44, 45, 46, 47, 48, 49, 50, 51, 52, 53, and 54 and then as p/o Lot 16), Borough of Manhattan, Community District 10, Council District 9.

L.U. No. 224

95 LENOX AVENUE - CONVEYANCE

MANHATTAN CB - 10

20195047 HAM

Application submitted by the New York City Department of Housing Preservation and Development pursuant to Section 122(1) of the Private Housing Finance Law for approval, contingent on the recordation of a restrictive covenant, of a conveyance of real property located at Block 1824, Lot 155 (f/k/a p/o Lots 16, 18, 22, 23, 25, 26, 27, 29, 30, 31, 32, 33, 34, 35, 36, 38, 41, 42, 44, 45, 46, 47, 48, 49, 50, 51, 52, 53, and 54 and then as p/o Lot 16), from Church Homes Associates L.P. to 115th Street Holdings LLC, Borough of Manhattan, Community District 10, Council District 9.

L.U. No. 225

95 LENOX AVENUE – ARTICLE XI

MANHATTAN CB - 10

20195049 HAM

Application submitted by the New York City Department of Housing Preservation and Development pursuant to Section 557 of Article XI of the Private Housing Finance Law for the approval of a new exemption from real property taxes, pursuant to Section 125 of the Private Housing Finance Law for approval of the termination of the prior exemption, pursuant to Section 123(4) of the Private Housing Finance Law for consent to the voluntary dissolution of the current owner, for property located at Block 1824, Lot 16, Borough of Manhattan, Community District 10, Council District 9.

L.U. No. 184

*The public hearing on this item was held on August 14, 2018
and closed. It was laid over by the Subcommittee on
Planning, Dispositions and Concessions*

638-640 RIVERSIDE DRIVE/TMN209G2 - ARTICLE XI

MANHATTAN CB - 9

20195013 HAM

Application submitted by the New York City Department of Housing Preservation and Development pursuant to Section 577 of Article XI of the Private Housing Finance Law for approval of a new real property tax exemption for property located at Block 2088, Lot 74, and termination of the prior exemption, Community District 9, Borough of Manhattan, Council District 7.

L.U. No. 185

*The public hearing on this item was held on August 14, 2018
and closed. It was laid over by the Subcommittee on
Planning, Dispositions and Concessions*

642-644 RIVERSIDE DRIVE/TMN209G - ARTICLE XI

MANHATTAN CB - 9

20195014 HAM

Application submitted by the New York City Department of Housing Preservation and Development pursuant to Section 577 of Article XI of the Private Housing Finance Law for approval of a new real property tax exemption for property located at Block 2088, Lot 114, and termination of the prior exemption, Community District 9, Borough of Manhattan, Council District 7.



THE LAND USE COMMITTEE

The Land Use Committee will hold a meeting in the **Committee Room, City Hall**, New York City, New York 10007, commencing at **11:00 A.M. on Thursday, September 20, 2018**, to consider all items reported out of the Subcommittees at the meetings held August 14, 2018 and September 5, 2018, and conduct such other business as may be necessary.