



COUNCIL OF THE CITY OF NEW YORK

**CALENDAR
OF THE**

LAND USE COMMITTEE

FOR THE WEEK OF JANUARY 11, 2016 - JANUARY 15, 2016

DAVID G. GREENFIELD, *Chair*, Land Use Committee

DONOVAN J. RICHARDS, *Chair*, Subcommittee on Zoning and Franchises

PETER KOO, *Chair*, Subcommittee on Landmarks, Public Siting
and Maritime Uses

INEZ DICKENS, *Chair*, Subcommittee on Planning, Dispositions
and Concessions

<http://legistar.council.nyc.gov/Calendar.aspx>

SUBCOMMITTEE ON ZONING AND FRANCHISES

The Subcommittee on Zoning and Franchises will hold a public hearing on the following matters in the **Council Committee Room, 16th Floor, 250 Broadway**, New York City, New York 10007, commencing at **9:30 A.M. on Tuesday, January 12, 2016:**

L.U. No. 299

This item was laid over by the Subcommittee on Zoning and Franchises on November 2, 2015, November 17, 2015, December 1, 2015 and December 14, 2015

IL PITTINO

MANHATTAN - CB 2

20165077 TCM

Application pursuant to Section 20-226 of the Administrative Code of the City of New York, concerning the petition of Bar Giacosa Corp., d/b/a Il Pittino, for a revocable consent to establish, maintain and operate an unenclosed sidewalk café located at 270 6th Avenue.

This item has been withdrawn

L.U. No. 300

This item was laid over by the Subcommittee on Zoning and Franchises on December 1, 2015 and December 14, 2015.

BLEECKER KITCHEN & CO.

MANHATTAN - CB 2

20165089 TCM

Application pursuant to Section 20-226 of the Administrative Code of the City of New York, concerning the petition of 643 Broadway Holdings, LLC, d/b/a Bleecker Kitchen & Co., for a revocable consent to establish, maintain and operate an unenclosed sidewalk café located at 643 Broadway.

This item has been withdrawn

L.U. No. 315

HARU

MANHATTAN - CB 5

20165181 TCM

Application pursuant to Section 20-226 of the Administrative Code of the City of New York, concerning the petition of Haru Gramercy Park Corp., d/b/a Haru, for a revocable consent to continue to maintain and operate an unenclosed sidewalk café located at 220 Park Avenue South.

L.U. No. 316

NUMERO 28

MANHATTAN - CB 3

20165189 TCM

Application pursuant to Section 20-226 of the Administrative Code of the City of New York, concerning the petition of La Meridiana I, Ltd., d/b/a Numero 28, for a revocable consent to continue to maintain and operate an unenclosed sidewalk café located at 176 2nd Avenue.

L.U. No. 317

BLIND PIG

MANHATTAN - CB 6

20165190 TCM

Application pursuant to Section 20-226 of the Administrative Code of the City of New York, concerning the petition of 4N Corp., d/b/a Blind Pig, for a revocable consent to continue to maintain and operate an unenclosed sidewalk café located at 233 East 14th Street.

L.U. No. 320

POCO NYC

MANHATTAN - CB 3

20165210 TCM

Application pursuant to Section 20-226 of the Administrative Code of the City of New York, concerning the petition of Becaf, LLC, d/b/a Poco NYC, for a revocable consent to continue to maintain and operate an unenclosed sidewalk café located at 33 Avenue B.

L.U. No. 321

521-529 DURANT AVENUE

STATEN ISLAND - CB 3

N 150340 ZRR

Application submitted by BIRB Realty Inc., pursuant to Section 201 of the New York City Charter, for an amendment of the Zoning Resolution of the City of New York modifying Appendix A of Article X, Chapter 7, concerning the boundaries of Designated Open Space, within the Special South Richmond Development District.

ARTICLE X

SPECIAL PURPOSE DISTRICTS

Chapter 7

Special South Richmond Development District

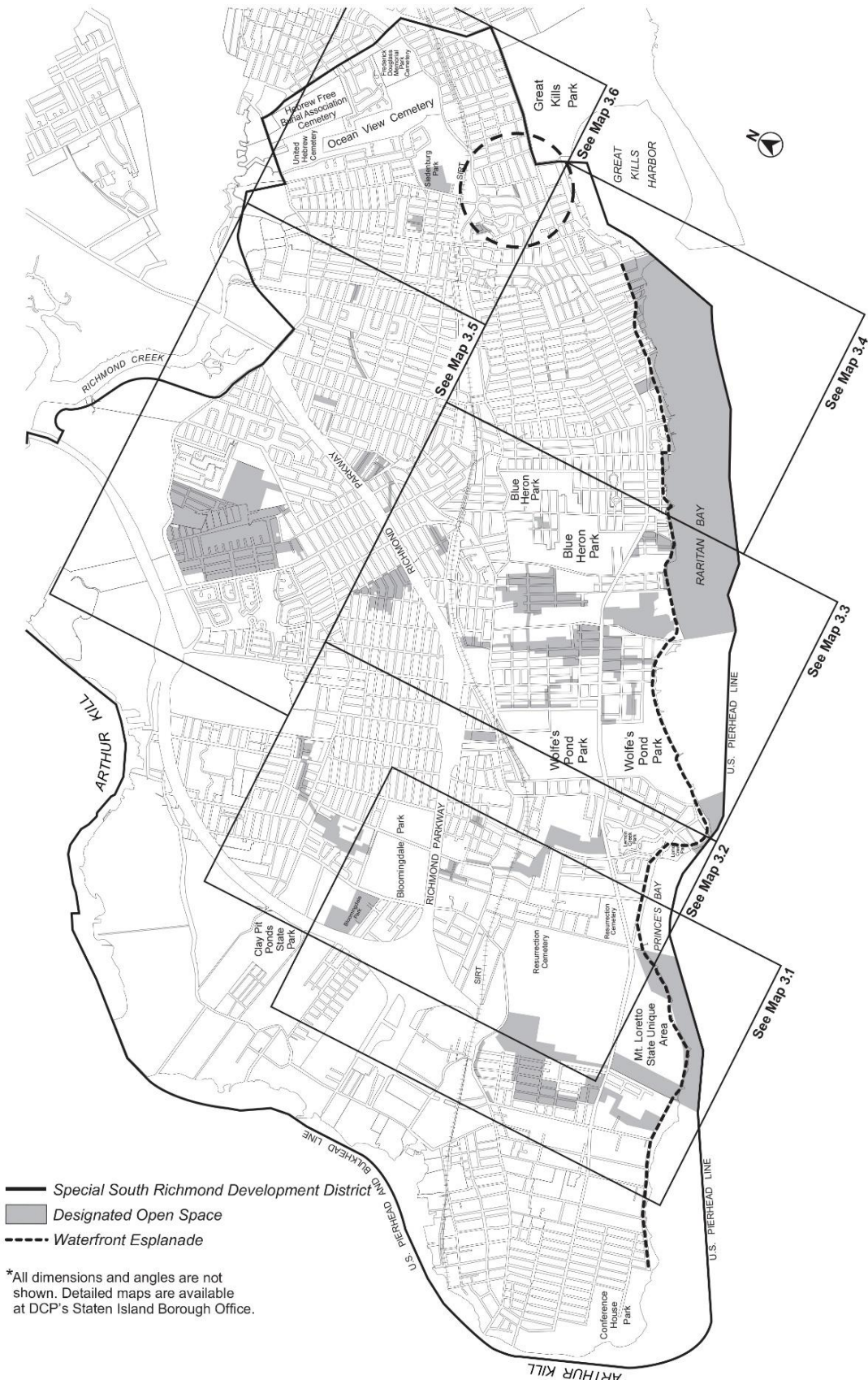
* * *

Appendix A

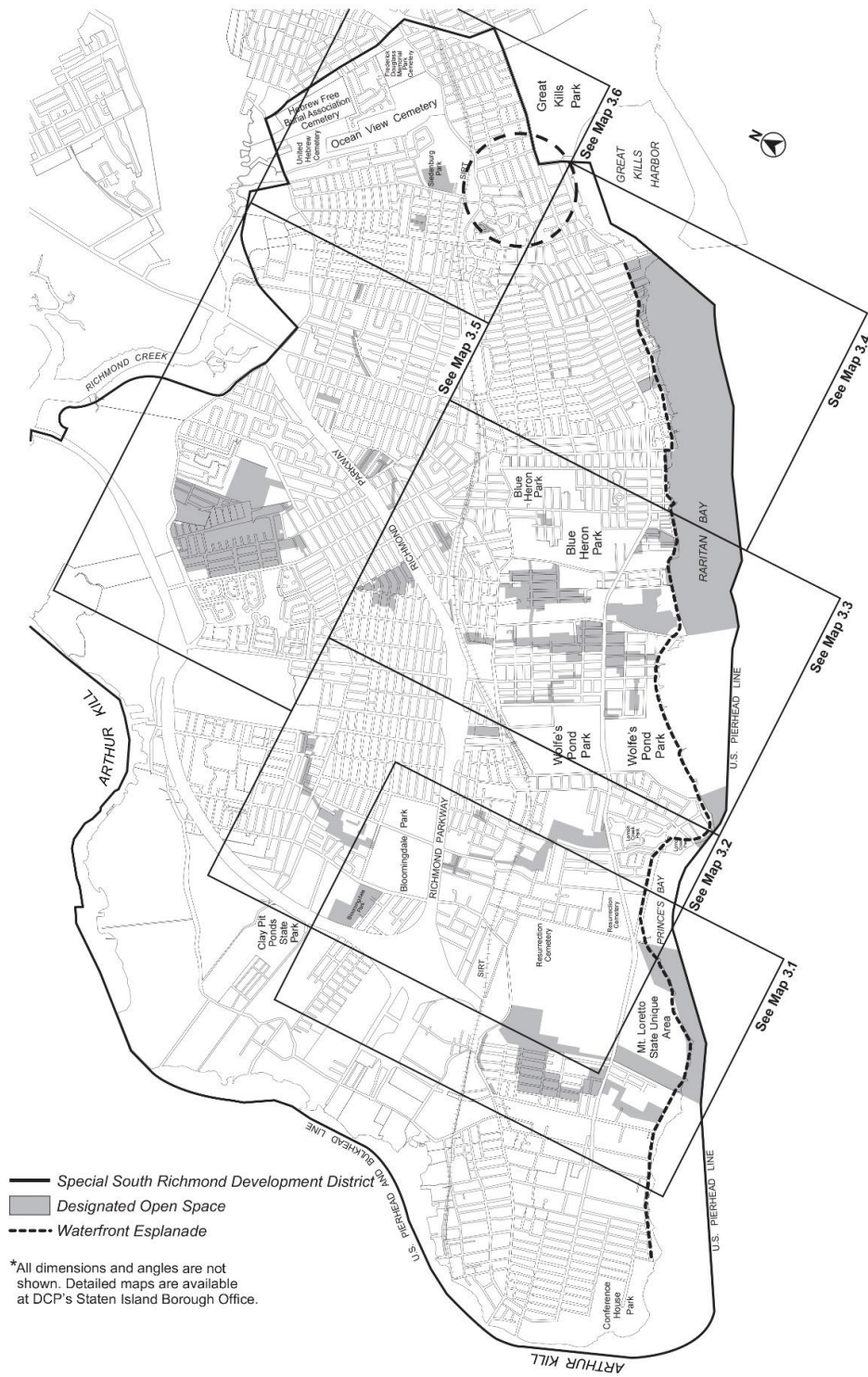
Special South Richmond Development District Plan

* * *

Map 3: Open Space Network [Existing]



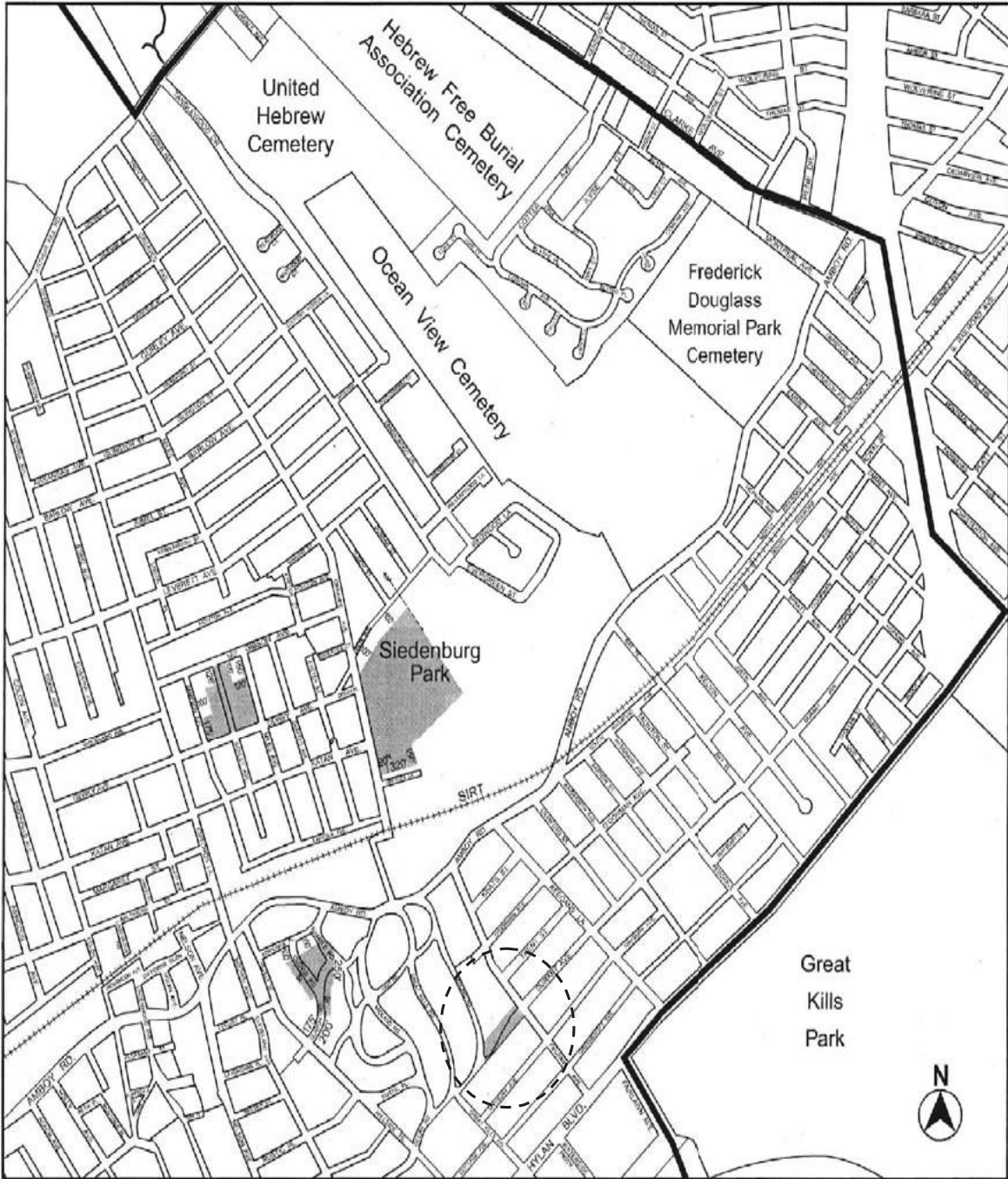
Map 3: Open Space Network [Proposed]



* * *

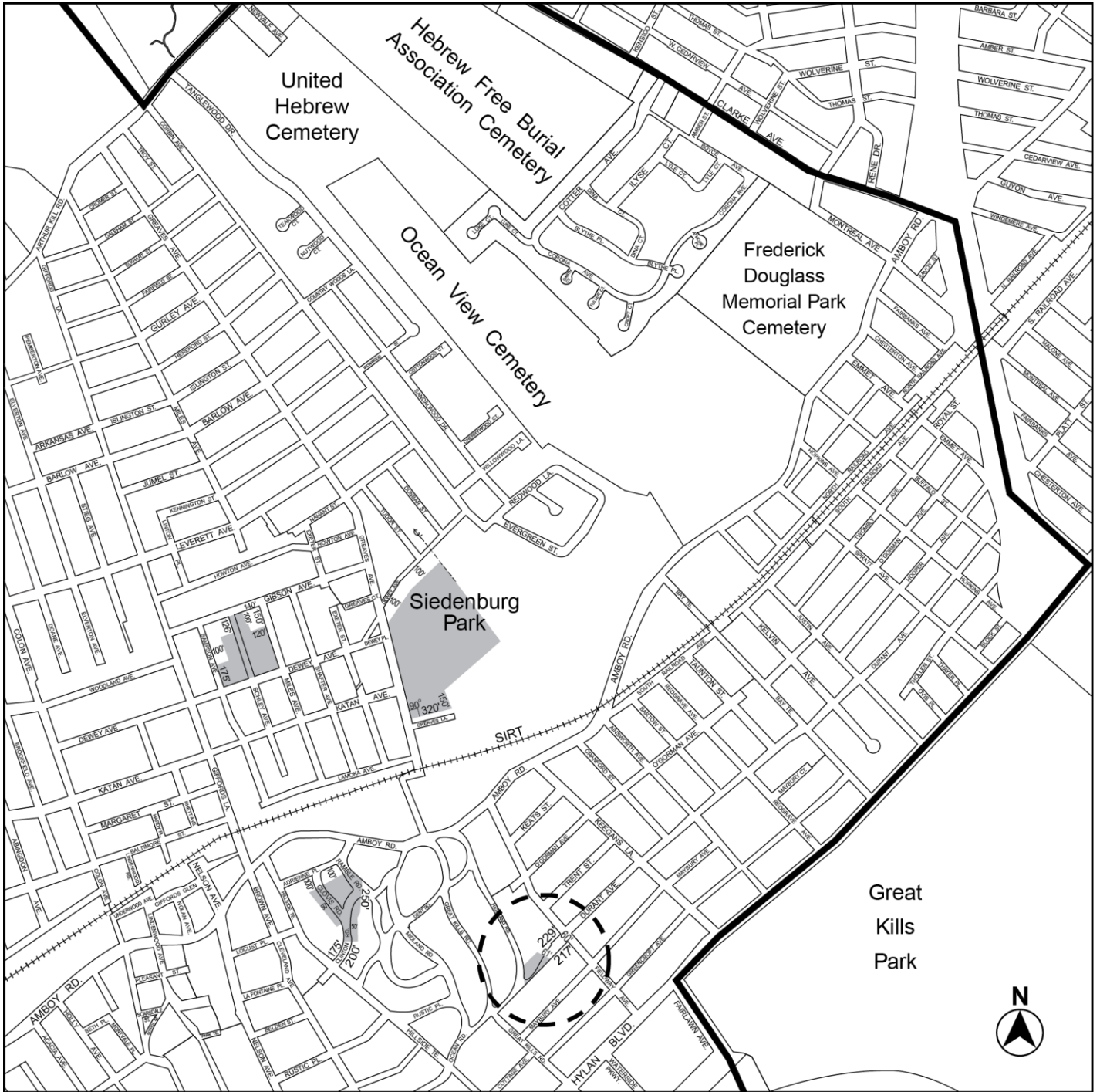
Map 3.6: Open Space Network [Existing]

- *Special South Richmond Development District*
- *Designated Open Space*



Map 3.6: Open Space Network [Proposed]

— Special South Richmond Development District
■ Designated Open Space



* * *

L.U. NOS. 322, 323 AND 324 ARE RELATED

L.U. No. 322

LANDMARK COLONY

STATEN ISLAND - CB 2

N 150421 ZRR

Application submitted by NFC Associates, LLC and New York City Economic Development Corporation pursuant to Section 201 of the New York City Charter, for an amendment of the Zoning Resolution of the City of New York, modifying Article X Chapter 5, and related sections, concerning the bulk, parking, grading, and private roads regulations in a Tier I site within the Special Natural Area District and the New York City Farm Colony-Seaview Hospital Historic District.

Matter in underline is new, to be added;

Matter in ~~strikeout~~ is to be deleted;

Matter within # # is defined in Section 12-10;

* * * indicates where unchanged text appears in the Zoning Resolution

Article X

Special Purpose Districts

Chapter 5

Special Natural Area District

* * *

105-023

Relationship to public improvement projects

In all cases, the City Planning Commission shall deny an application, whenever the #development#, #enlargement# or #site alteration# will interfere with a public improvement project (including highways, public #buildings# or facilities, redevelopment or renewal projects, or rights-of-way for sewers, transit or other public facilities) that has been approved by the City Council or the City Planning Commission.

105-03

District Plan

The regulations of this Chapter are designed to implement the #Special Natural Area District# Plan. The District Plan includes the following maps in Appendix A, a glossary in Appendix B and plant lists in Appendices C, D and E:

Appendix A Map 1 - Special Fort Totten Natural Area District-4 Plan Map

Map 2 - New York City Farm Colony-Seaview Hospital Historic District

Appendix B Glossary

Appendix C Selection List for Ground Covers and Shrubs

Appendix D Tree Selection List for On-site Trees

Appendix E Tree Selection List for Street Trees

These maps and lists are hereby incorporated and made part of this Resolution for the purpose of specifying locations where the special regulations and requirements set forth in this Chapter shall apply.

105-10

NATURAL FEATURES

* * *

105-43

Authorizations to Modify Bulk, Parking, Grading and Private Roads Regulations

For a #development#, #enlargement# or #site alteration# located within the #Special Natural Area District#, the City Planning Commission may authorize:

- (a) modification of #lot coverage# controls in accordance with the provisions of Section 105-431;
- (b) modification of underlying district regulations relating to #bulk# or #parking# in accordance with the provisions of Section 105-432 (Modification of yard, height and setback regulations, and parking location regulations);
- (c) modification of grading controls in accordance with the provisions of Section 105-433; and

- (d) modification of requirements for driveways and private roads on #Tier I sites# and #Tier II sites# in accordance with the provisions of Section 105-434.

* * *

105-434

Modification of requirements for private roads and driveways

For any #development#, #enlargement# or #site alteration#:

- (a) the City Planning Commission may authorize variations in the requirements for #private roads# and driveways on any #Tier II site# as set forth in Section 105-35 (Tier II Site Requirements for Driveways and Private Roads) as well as the requirements of Sections 25-621 (Location of parking spaces in certain districts) and 25-631 (Location and width of curb cuts in certain districts): provided that:

~~In order to grant such authorizations, the Commission shall find that:~~

- (a1) the #development# or #enlargement# is not feasible without such modification, or that the requested modification will permit a #development#, #enlargement# or #site alteration# that satisfies the purposes of this Chapter;
- (b2) such modification is the least modification required to achieve the purpose for which it is granted;
- (c3) the modification will not disturb the drainage pattern and soil conditions of the area;
- (d4) the modification has minimal impact on the existing natural topography and vegetation and blends harmoniously with it; and
- (e5) such modification will enhance the quality of the design of the #development#, #enlargement# or #site alteration#; or

For any #development#, #enlargement# or #site alteration#:

- (b) located on a #zoning lot# containing historic buildings designated by the Landmarks Preservation Commission within the New York City Farm Colony-Seaview Hospital Historic District, as shown on Map 2 in Appendix A of this Chapter, the City Planning Commission may authorize modifications or waivers of the requirements for #private roads# as set forth in Section 26-20 (SPECIAL

REQUIREMENTS FOR DEVELOPMENTS WITH PRIVATE ROADS) through Section 26-27 (Waiver of Bulk Regulations within Unimproved Streets), inclusive, and Section 26-30 (SPECIAL REQUIREMENTS FOR DEVELOPMENTS WITH PRIVATE ROADS IN LOWER DENSITY GROWTH MANAGEMENT AREAS) through 26-35 (Screening), inclusive, provided that such modification or waiver:

- (1) results in greater environmental conservation or preservation of existing natural features;
- (2) results in a superior site and landscape plan that will not unduly disturb the drainage pattern and soil conditions of the area;
- (3) results in greater preservation of historic #buildings# or other architectural elements of the Historic District designated by the Landmarks Preservation Commission;
- (4) enhances vehicular and pedestrian connections between #buildings# on the site and the surrounding neighborhood;
- (5) will not impair the essential character of the Historic District and the surrounding area;
- (6) is the least required to achieve the purpose for which it is granted; and
- (7) will not reduce the required minimum width of the #private road# to a width less than 34 feet unless the Fire Department has approved such reduction and determined that emergency vehicles can adequately access and move within the site.

* * *

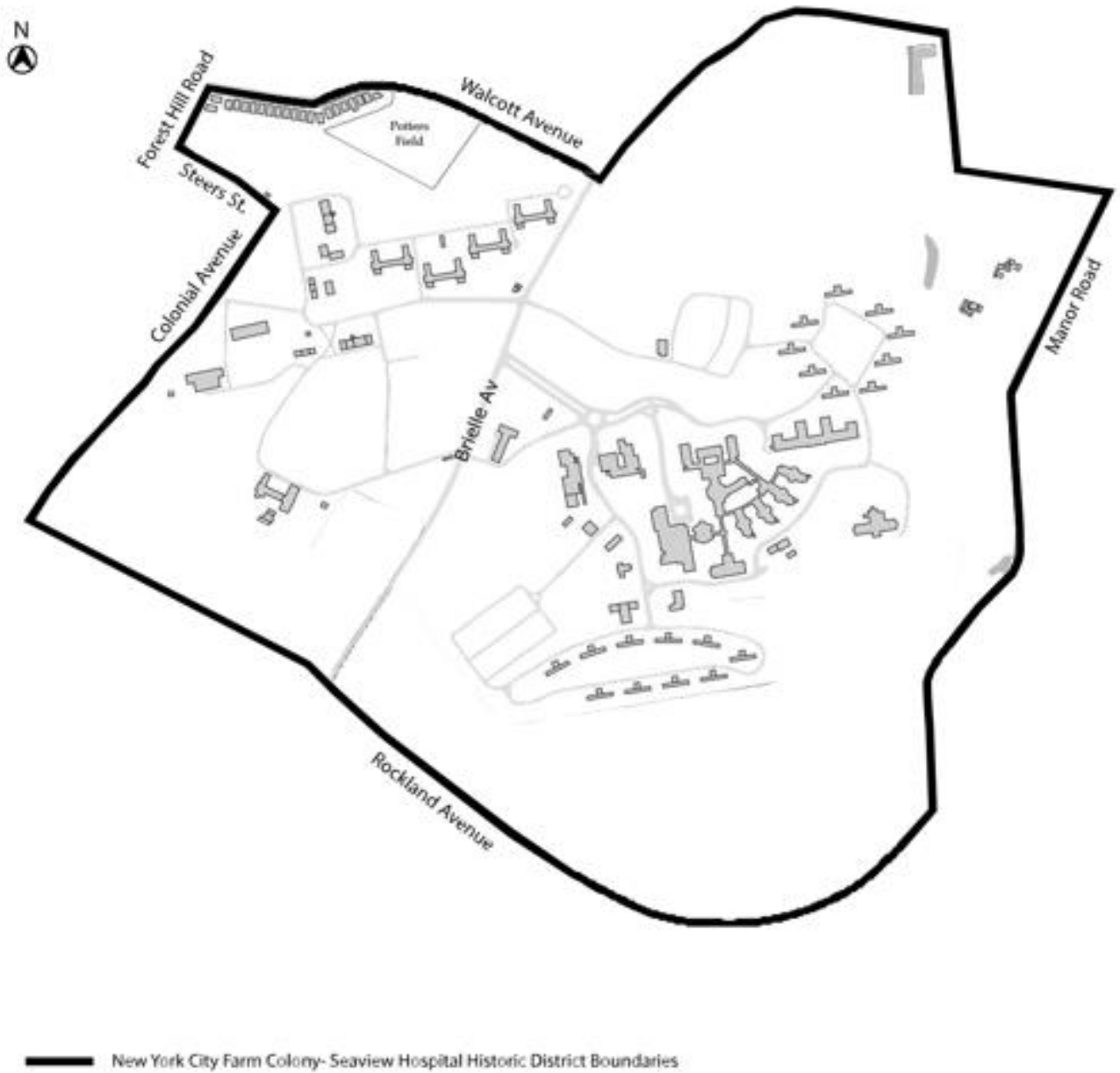
Appendix A

Map 1. - Special Fort Totten Natural Area District-4 Plan Map

* * *

[PROPOSED – NEW MAP]

Map 2. – New York City Farm Colony-Seaview Hospital Historic District



L.U. No. 323

LANDMARK COLONY

STATEN ISLAND - CB 2

C 150422 ZMR

Application submitted by NFC Associates, LLC and the NYC Economic Development Corporation pursuant to Sections 197-c and 201 of the New York City Charter for an amendment of the Zoning Map, Section Nos. 26c and 27a, by establishing within an existing R3-2 District a C1-3 District bounded by Walcott Avenue, Brielle Avenue, a line 635 feet southwesterly of Walcott Avenue, a line 130 feet northwesterly of Brielle Avenue, a line 450 feet southwesterly of Walcott Avenue, a line 160 feet northwesterly of Brielle Avenue, a line 410 feet southwesterly of Walcott Avenue, a line 250 feet northwesterly of Brielle Avenue, a line 230 feet southwesterly of Walcott Avenue, and a line 160 feet northwesterly of Brielle Avenue.

L.U. No. 324

LANDMARK COLONY

STATEN ISLAND - CB 2

C 150428 PPR

Application submitted by the Department of Citywide Administrative Services (DCAS), pursuant to Section 197-c of the New York City Charter, for the disposition of one (1) city-owned property located at 475 Brielle Avenue (Block 1955, p/o Lot 1), pursuant to zoning.

RES. NO. 935

CITYWIDE

20165265 GFY

Proposed authorizing resolution submitted by the Mayor pursuant to Section 363 of the Charter for the granting of franchises for installation of telecommunications equipment and facilities on, over and under the inalienable property of the City in connection with the provision of mobile telecommunications services.



SUBCOMMITTEE ON LANDMARKS, PUBLIC SITING AND MARITIME USES

The Subcommittee on Landmarks, Public Siting and Maritime Uses will hold a public hearing on the following matter in the **Council Committee Room, 16th Floor, 250 Broadway**, New York City, New York 10007, commencing at **11:00 A.M. on Tuesday, January 12, 2016:**

L.U. No. 318

MOUNT MORRIS PARK HISTORIC DISTRICT EXTENSION

MANHATTAN - CB 10

20165168 HKM (N 160068 HKM)

The proposed designation by the Landmarks Preservation Commission [DL-484/LP-2571] pursuant to Section 3020 of the New York City Charter of the landmark designation of the Mount Morris Park Historic District Extension, as a historic district.

MOUNT MORRIS PARK HISTORIC DISTRICT EXTENSION BOUNDARIES ARE:

Section 1 of the Mount Morris Park Historic District Extension consists of the property bounded by a line beginning at the intersection of the western curblineline of Lenox Avenue and the northern curblineline of West 118th Street, extending westerly along the northern curblineline of West 118th Street to a point formed by its intersection with a line extending northerly from the eastern property line of 102 West 118th Street, southerly along said property line to the southern property line of 102 West 118th Street, westerly along said property line and along the southern property lines of 104 West 118th Street through 158 West 118th Street to the western property line of 158 West 118th Street, northerly along said property line to the southern curblineline of West 118th Street, easterly along said property line to a point formed by its intersection with a line extending southerly from the western property line of 157 West 118th Street, northerly along said property line, the western property line of 158 West 119th Street, and across the roadbed to the northern curblineline of West 119th Street, westerly along said curblineline to a point formed by its intersection with a line extending southerly from the western property line of 157 West 119th Street, northerly along said property line to the southern property line of 166 West 120th Street, westerly along said property line to the western property line of 166 West 120th Street, northerly along said property line and across the roadbed to the northern curblineline of West 120th Street, westerly along

said curblineline to a point formed by its intersection with a line extending southerly from the western property line of 159 West 120th Street, northerly along said property line and the western property line of 164 West 121st Street to the southern curblineline of West 121st Street, easterly along said curblineline to a point formed by its intersection with a line extending southerly from the western property line of 159 West 121st Street, across the roadbed and along said property line to the northern property line of 159 West 121st Street, easterly along said property line to the western property line of 164 West 122nd Street, northerly along said property line and across the roadbed to the northern curblineline of West 122nd Street, westerly along said curblineline to a point formed by its intersection with a line extending southerly from the western property line of 165 West 122nd Street, northerly along said property line and along the western property line of 168 West 123rd Street to the southern curblineline of West 123rd Street, easterly along said curblineline to a point formed by its intersection with a line extending southerly from the western property line of 111 West 123rd Street, northerly along said property line, easterly along the northern property lines of 111 through 107 West 123rd Street, southerly along the eastern property line of 107 West 123rd Street and across the roadbed to the southern curblineline of West 123rd Street, easterly along said curblineline to a point formed by its intersection with a line extending northerly from the eastern property line of 102 West 123rd Street, southerly along said property line and along the eastern property line of 103 West 122nd Street to the center of the roadbed of West 122nd Street, westerly along the center of said roadbed to a point formed by its intersection with a line extending northerly from the eastern property line of 147 West 121st Street southerly along said property line to the center of the roadbed of West 121st Street, easterly along the center of said roadbed to a point formed by its intersection with a line extending northerly from the eastern property line of 102 West 121st Street, southerly along said property line to the southern property line of 102 West 121st Street, westerly along said property line to the eastern property line of 103 West 120th Street, southerly along said property line to the center of the roadbed of 120th Street, easterly along the center of said roadbed to a point formed by its intersection with a line extending northerly from the western property line of 199 Lenox Avenue, southerly along the western property lines of 199 to 181 Lenox Avenue to the center of the roadbed of West 119th Street, easterly along the center of said roadbed to the center of the roadbed of Lenox Avenue, southerly along said roadbed to a point formed by its intersection with a line extending easterly from the northern curblineline of West 118th Street, westerly along said curblineline to the point of the beginning.

Section 2 of the Mount Morris Park Historic District Extension consists of the property bounded by a line beginning at the southwest corner of Fifth Avenue and West 120th Street, westerly along the southern curblineline of West 120th Street, southerly along the western property line of 1490-1500 Fifth Avenue (aka 2 West 120th Street), easterly along the southern property line of 1490-1500 Fifth Avenue (aka 2 West 120th Street) to the western curblineline of Fifth Avenue, northerly along said curblineline to the point of the beginning.



SUBCOMMITTEE ON PLANNING, DISPOSITIONS AND CONCESSIONS

The Subcommittee on Planning, Dispositions and Concessions will hold a public hearing on the following matters in the **Council Committee Room, 16th Floor, 250 Broadway**, New York City, New York 10007, commencing at **1:00 P.M. on Tuesday, January 12, 2016:**

L.U. NOS. 325 AND 326 ARE RELATED

L.U. No. 325

VAN SINDEREN PLAZA

BROOKLYN - CB 5

C 160002 ZMK

Application submitted by the Department of Housing Preservation and Development and New Van Sinderen Lots LLC, pursuant to Sections 197-c and 201 of the New York City Charter for the amendment of Zoning Map, Section No. 17d:

1. changing from an M1-1 District to an R7A District property bounded by a line 185 feet southerly of Newport Avenue, a line midway between Van Sinderen Avenue and Snediker Avenue, 430 feet northerly of Linden Avenue, and Van Sinderen Avenue; and
2. establishing within the proposed R7A District a C2-4 District bounded by a line 185 feet southerly of Newport Avenue, a line midway between Van Sinderen Avenue and Snediker Avenue, 430 feet northerly of Linden Avenue, and Van Sinderen Avenue.

L.U. No. 326
VAN SINDEREN PLAZA

BROOKLYN - CB 5

C 160003 HAK

Application submitted by The Department of Housing Preservation and Development (HPD)

- 1) pursuant to Article 16 of the General Municipal Law of New York State for:
 - a. the designation of properties located at 679, 669 Van Sinderen Ave., and 169-182 New Lots Avenue (Block 3850, Lot 1 and Block 3865, Lots 24, 25, 26, 27, 128 and 129), as an Urban Development Action Area; and
 - b. an Urban Development Action Area Project for such area; and
- 2) pursuant to Section 197-c of the New York City Charter for the disposition of such property to a developer to be selected by HPD;

to facilitate the construction of two new 7-story mixed-use residential buildings consisting of approximately 130 affordable rental units with ground floor commercial space and accessory below-grade parking pursuant for the Extremely Low and Low Income Affordability Program.



LAND USE COMMITTEE

The Land Use Committee will hold a meeting in the **Committee Room, City Hall, New York City, New York 10007**, commencing at **11:00 A.M. on Thursday, January 14, 2016**, to consider all items reported out of the Subcommittees at the meetings held on Tuesday, January 12, 2016 and conduct such other business as may be necessary.