

AMENDED DISTRICT PLAN
FOR THE
LONG ISLAND CITY BUSINESS
IMPROVEMENT DISTRICT
[(PREVIOUSLY THE QUEENS PLAZA /
COURT SQUARE
BUSINESS IMPROVEMENT
DISTRICT)]
IN THE CITY OF NEW YORK
BOROUGH OF QUEENS

[June 12, 2021]February 16, 2024

PREPARED PURSUANT TO SECTION 25-405(a) OF CHAPTER 4 OF TITLE 25 OF THE
ADMINISTRATIVE CODE OF THE CITY OF NEW YORK

Language added is underlined

[Language deleted is bracketed]

TABLE OF CONTENTS

- I. MAP OF THE DISTRICT
- II. AREA PROFILE & PRESENT USES
- III. PROPOSED SERVICES
- IV. PROPOSED IMPROVEMENTS
- V. PROPOSED SOURCES OF FUNDING
- VI. PROPOSED EXPENDITURES – ANNUAL BUDGET
- VII. BENEFITTED PROPERTIES
- VIII. DISTRICT MANAGEMENT ASSOCIATION
- IX. USER RIGHTS
- X. REGULATIONS
- XI. GLOSSARY

OF TERMS APPENDIX

- | | |
|------------|--|
| APPENDIX A | DISTRICT MAP |
| APPENDIX B | MAYOR’S AUTHORIZATION FOR THE PREPARATION OF DISTRICT PLAN |
| APPENDIX C | TAX BLOCKS AND LOTS |
| APPENDIX D | LAND USE MAP |

INTRODUCTION

The [Queens Plaza / Court Square] Long Island City Business Improvement District, formerly known as the Queens Plaza/Court Square and its District Plan were established and created in 2005 in accordance with Article 19-A of the New York State General Municipal Law and Title 25 of the New York City Administrative Code (the “Law”). The 2005 District Plan was amended in 2017 (“2017 Amended Plan”) and then later amended in 2021 (“2021 Amended Plan”). This Amended District Plan (hereinafter the “Amended District Plan”), created in [2016] 2024, modifies, amends and replaces the previous [2005] 2021 Amended District Plan (“[2005]2021 Amended District Plan”) in its entirety for the for the formerly named Queens Plaza / Court Square Business Improvement District, including renaming it as the Long Island City Business Improvement District (hereinafter the “District” or “BID”), and its corresponding district management association, the Queens Plaza / Court Square District Management Association, Inc. d/b/a the Long Island City Business Improvement District (the “DMA”). This Amended District Plan is created to replace the [2005]previous District Plan as the enabling document for the BID authorizing the development and implementation of services provided, and detailing the mechanism by which the BID and the DMA are to be funded.

The Mayor, by written authorization dated December, 12 2023[April 28, 2016], a copy of which is annexed hereto as Appendix B, has provided for the preparation of this amendment to the Plan pursuant to authority granted by the Law. The 2005 District Plan was authorized by the Mayor, pursuant to a letter dated February 3, 2004. The 2017 District Plan was authorized by the Mayor, pursuant to a letter dated April 28, 2016.

I. MAP OF THE DISTRICT

The District is located in the Long Island City community of the Borough of Queens and includes [two]three sub-districts as indicated on the map annexed hereto as Appendix A (“District Map”).

Current BID: The “North Sub-District” (“NSD”) (the original BID area) is centered around Queens Plaza and Court Square. It generally includes all street-facing property lots extending north along Jackson Avenue on both sides of the street from 45th Avenue/Thomson Avenue (Court Square) to Queens Plaza, and extending west along Queens Plaza North and Queens Plaza South from Northern Boulevard/Jackson Avenue to 21st Street. It also includes Queens Plaza East (the 29-00 block of Northern Boulevard) and additional properties on the 42-00 block of Crescent Street, and the 43-00 block of Queens Street.

The “South Sub-District” (“SSD”) expands south and west from the end of the NSD at 45th Avenue/Thomson Avenue. It generally includes properties facing Jackson Avenue from the terminus of NSD at 45th Avenue/Thomson Avenue south to 51st Avenue, properties facing Vernon Boulevard from Borden Avenue north to 44th Drive, including the properties facing 10th Street between 45th Avenue and 44th Drive, and properties facing 44th Drive from Vernon Boulevard east to Hunter Street.

Proposed Expansion:

The additional property lots added to the NSD expansion area generally extends north along Northern Boulevard from Queens Plaza to 37th Street on both sides of the street, west along the south side of Queens Plaza South from 21st Street to Vernon Boulevard, and south along the east side of Vernon Boulevard from Queens Plaza South to 44th Road. 9th Street is included between Queens Plaza South and 43rd Avenue along with 11th Street between 44th

Drive and 44th Avenue and the surrounding areas including 12th Street. The boundaries will also include both sides of the street on 23rd Street, 24th Street, Crescent Street, 27th Street, 28th Street/Hunter Street between Queens Plaza South and 44th Drive.

The SSD is adding properties facing 23rd street from 44th drive to Jackson Avenue, 46th avenue between Vernon Boulevard to 11th Street, Thomson Avenue between Court Square to Purves Street and all the lots on the side street between Pearson Street and Court Square off Jackson Avenue.

The “East Sub-District” (“ESD”) expands to the south and east side of Sunnyside Yards and generally includes properties from Skillman Avenue to the north, 21st Street to the west, Borden Avenue to the south, and 27th Street to the east. The ESD also generally includes properties from Skillman Avenue to the north, 27th Street to the west, Hunters Point Avenue to the south, and Van Dan Street to the east.

II. DISTRICT PROFILE: PRESENT USES OF DISTRICT PROPERTY

A. DISTRICT PROFILE

The [District]NSD, which includes Queens Plaza,[and] Court Square and Northern Boulevard, constitutes a major transportation, [retail,]manufacturing, industrial, studio, and retail hub in western Queens. Much of the area, up-zoned in 2001 and recognized as the Fourth Central Business District of New York City, accommodates a large daytime working population and, increasingly, a large residential population. Furthermore, one of New York City’s largest commuter populations passes through the [District]NSD each day via the Ed Koch/Queensboro Bridge (“Queensboro Bridge”) and New York City Transit subways and buses, or makes intermodal transfers within the [District]NSD. The area overlooks the East Side skyline of Manhattan and the Sunnyside Yards.

The SSD includes a variety of low scale mixed-use properties with ground floor retail/offices and upper level residential, low scale industrial properties, a few large scale wholly commercial properties, and a few wholly residential properties. The southern end of Jackson and the portion of Vernon Boulevard contained in the sub-district form the retail core of the area. The SSD also abuts the Pulaski Bridge and the Queens Midtown Tunnel.

The new ESD includes industrial, manufacturing, storage, studios and commercial properties and does not include residential or mixed-use properties. There is some retail that supports the workers in the district and the area has seen growth and activity in the last several years. LaGuardia Community College has a campus in the ESD, which is located in several former industrial buildings. The ESD overlaps with the Long Island City Industrial Business Zone, which is one of the most productive manufacturing zones in New York City.

1. BACKGROUND

Long Island City is located in the westernmost part of Queens, just a few minutes across the East River from mid-town Manhattan. Its history dates back to the 1640s when the area was made up of Dutch farmlands. Long Island City was chartered as an independent municipality in 1870 consisting of the consolidated hamlets of Blissville, Dutch Kills, Ravenswood, Hunters Point, and the village of Astoria. Long Island City was incorporated into New York City as part of the Great Consolidation of 1898.

Long Island City was primarily agrarian until the mid-19th Century when the area experienced a transition and became a manufacturing and distribution center. By the end of the 1800s, Long Island City was home to the highest concentration of industry in the United States. The construction of the Long Island Rail Road in 1861 and the opening of the Queensboro Bridge in 1909 transformed Long Island City from a remote suburb into

an accessible, and centrally located manufacturing and residential district.

Since the end of World War II, Long Island City has experienced a decline in the number of industrial jobs and firms located in the area, but the area retains a significant manufacturing base. As a central location with excellent mass transit, available space, and affordable rents, Long Island City has attracted other business sectors including printing and publishing, financial services, telecommunications and television and motion picture production. Artists have claimed the area as theirs as well. Long Island City is now one of the highest profile arts and cultural districts in New York City with multiple renowned cultural institutions, several galleries and over 1,000 individual artists. According to the U.S. Census Bureau, [employment in Greater Long Island City totaled 96,076 in 2013, an increase from 88,938 in 2000] Long Island City's population grew by 40% between 2010 and 2020—5x faster than the rate of growth for New York City. Jobs grew twice as fast in Long Island City compared to New York City.

In 2001, the New York City Department of City Planning rezoned 37 blocks in Long Island City to allow for higher density development, community improvements, parks, open space, retail promotion, and Class A office space to attract large commercial businesses and accommodate the spill over office needs of companies relocating from Manhattan. In early 2003, Mayor Bloomberg launched a task force for Long Island City targeting sanitation concerns. [The New York City Economic Development Corporation (“NYCEDC”), New York City Department of Small Business Services, and the Department of City Planning are collaborating on several design and development projects for the area.]

The [NSD] District is covered by the 114th Police Precinct north of Queens Plaza and the 108th Precinct south of Queens Plaza. Likewise,[and] the [SSD]District is located within

Queens Community Board 1 north of Queens Plaza, and within Queens Community Board 2 south of Queens Plaza. The District is located within Sanitation Districts Queens 1 and Queens 2, demarcated by the same boundaries.

B. PRESENT USES OF DISTRICT PROPERTY

1. ZONING

The NSD can be generally divided into three areas based on zoning. Between 23rd Street and Jackson Avenue, t[T]he NSD is zoned as a mix of M1-5/R9, M1-5/R7-3, and M1-6/R10, with one block zoned C5-3. All but 2 blocks of the NSD are located within the Long Island City Special Zoning District. One block is located within the Court Square Special Zoning District while the rest are located within the Queens Plaza sub-district. Between Vernon Boulevard and 23rd Street, the NSD is zoned M1-4 and M1-5 and located within the Long Island City Industrial Business Zone. Along Northern Boulevard, the zoning is primarily M1-5 on the east side and M1-5/R7-3 and M1-3/R7X on the west side.

The SSD is zoned as a mix of M1-4, R6A, R7X, M1-4/R6B, M1-5/R7X, M1-5/R7-3, M1-4/R7A, and C5-3. All but six (6) blocks of the SSD are located within the Special Long Island City Mixed Use District, of which two (2) blocks are located within the Court Square sub-district and the rest are located within the Hunters Point sub-district.

The ESD is zoned as M1-4, M2-1 and M3-2 and located within the Long Island City Industrial Business Zone.

2. COMMERCIAL/RETAIL

The NSD contains a diverse, mixed-use area that is comprised of approximately 228[85] properties. Since the time of the creation of the BID, there has been significant change to the sub-district, including a great deal of residential construction either completed or in

construction, and significant public improvements. There is a low vacancy rate within the NSD. A large portion of the commercial building stock in the District dates back to the 1930s and is in good condition. The majority of commercial buildings are low-rise structures used for retail, commercial, and manufacturing purposes. There are also [two]three modern ground-up construction office towers.

The District is a major transportation hub for Western Queens, and supports [three]four(4[3]) large office buildings, the 50-story [Citigroup] 1 Court Square with 4,500 employees; the [MetLife]The Brewster building and tower, housing [not only MetLife, but also] JetBlue Airways and Estee Lauder. [Re:Sources, a division of Publicis, for a total of, 600 employees; and]2 Gotham Center, a 21-story building completed in 2011 and occupied above the ground floor entirely by the NYC Department of Health with 4,000 employees, and The Jacx, completed in 2020, a 27 story mix of commercial and retail office building, housing Bloomingdales with 1,000 employees, The Jacx Food Hall, open to the public on the ground floor. The 15-story historic Clocktower Building, landmarked in 2015, anchors the northeastern corner of Queens Plaza, and Silvercup Studios provides full service film production facilities towards the western end of the Plaza. There are several office buildings and nationally and locally known retailers on the Plaza as well. Hotels have also joined the commercial mix, with the hostel Q4, Hilton Garden Inn, and a Marriot property all grouped around the recently created Dutch Kills Green as well as an Aloft Hotel.[currently under construction and Toyoko Inn in planning along Jackson Ave. A new facility was built at the]At the Western-most edge of the District on Queen Plaza North,[for]is UOVO, a fine arts storage company that opened in 2014.

On Queens Plaza, retail businesses are located within a two block vicinity of the Queensboro Plaza elevated subway station, while the District's western end of Queens Plaza is occupied by manufacturing, parking, and film production facilities. On Jackson Avenue, the retail establishments are intermixed with low-rise industrial buildings, warehouses, and parking and automotive facilities. There are also several high-rise mixed-use developments in planning or construction along Jackson Avenue, with anticipated ground-floor retail. There are national chains in the area, such as Sweetgreen, [Subway, Domino's Pizza,] Walgreens, and Dunkin Donuts, as well as several locally owned stores, including Partners Coffee, Book Culture, Levante, [Atlas Triple Shot and Queens and Paupers,] and Lucky Pizza [Burger Garage and Commissary Market].

The NSD contains over 200 different types of businesses including restaurants, cocktail bars, cafés [night clubs, thrift shops], and miscellaneous specialty and convenience stores. The retail in the NSD is accented by a variety of professional practices, including banks, insurance brokerages, realtors, parking facility operators, and medical and dental centers. [Other notable tenants of the NSD include Apex Technical School, the Ecuadorian Consulate, and Uber.]

The SSD is comprised of approximately [115]203 wholly commercial properties, and approximately 93 predominantly two-story or three-story mixed-use properties with ground floor retail/office. It has two (2) large commercial office buildings. 2 Court Square is a newly constructed commercial condominium split between Citigroup and CUNY Law School. Hunters Point Plaza, built in 1930, is an office building containing a mix of government and private offices. Along 44th Drive, there are also several significant commercial uses, including a large scale indoor climbing gym, The Cliffs, a large national truck rental company, Ryder System, Inc., and two-story and three-story multi-tenant office buildings with professional

services. [NYU Langone Medical Center has entered a lease agreement for a two-story building at 21-21 44th Drive and plans to open a multispecialty ambulatory care facility.]

Along Vernon Boulevard, there are wholly commercial uses including the New York Blood Center, auto repair shops, and general contracting companies. For the mixed-use properties, there is ground-floor retail ranging from professional services, such as real estate brokerage offices from Modern Spaces, Douglas Elliman, Spaces and Halstead Property, as well as medical offices[, including] such as Tribeca Pediatrics,[LIC Chiropractic] LIC Dental Associates and [Hunters Point]ProHealth Dental, to restaurants offering a variety of food and dining. The retail use along Vernon Boulevard is predominantly restaurants; with notable anchor restaurants on Vernon Boulevard and Jackson Avenue that are owner-occupied such as Manducatis, Manducatis Rustica, and Manetta's, as well as many others that are not owner-occupied, covering a wide variety from Woodbines to Dai Hachi[John Brown Smokehouse] to the Court Square Diner, and Tuk Tuk[Sage Roadhouse]. Commercial uses in the SSD also include financial institutions, such as [TD Bank]Chase Bank[Santander], M&T, [Bank]and Bank of America. [, and Citigroup.]

The ESD is comprised of 168 lots all commercial properties within the boundary. The neighborhood is zoned an Industrial Business Zone (IBZ). There are several large commercial office buildings converted from former industrial buildings, such as The Factory Building, the Falchi Building, the Zipper Building and The Bridge LIC. The ESD has many light manufacturing and industrial businesses such as Boyce Technologies, Hugh O'Kane Electric and DFB Sales located within the boundaries. Film studios and other types of studios are all over the neighborhood with Cine Magic to individual artists/ designers. There are few retail businesses that serve the need of the immediate areas, including Adda, Goodwill, Vanessa's

dumplings and Coffee Project. Autobody shops, taxi and black car leasing companies, recycling plants, truck leasing and concrete plants all contribute heavily to the vehicle traffic in the neighborhood.

While not within the District, a significant adjacent development is the Cornell Tech applied science campus on Roosevelt Island, immediately to the West. With subway access directly from the BID, adjacent land connection and eventual ferry connection, this development is expected to create important additional commercial activity in both sub-districts.

3. RESIDENTIAL

Since the creation of the original BID, there has been an increase in residential use in the [North Sub-District]NSD through the construction of new buildings.[While originally there were 8 properties within the NSD that are mixed-use commercial and residential, with apartments located above ground floor retail uses for a total of 29 individual apartment units,]I[t]he District serves larger working-class and middle-class residential populations located in the Hunter's Point and Dutch Kills sections of Long Island City. Today the NSD includes approximately 21 properties devoted in whole or in part to residential use. Almost all of the residential units in these buildings are for rental, with a small percentage for ownership as condominiums. Notable residential developments are [planning or construction include the Clocktower site]the Sven by Durst, Jackson Park by Tishman Speyer, [three]four Rockrose apartment complexes including the Hayden, The Cove, Eagle Lofts and the Linc, The Forge by Brause Realty and a number in the planning and pre-development phase. [which will be named Queens Plaza Park, Queens Plaza South, QLIC, the QE7, three (3) residential towers developed by Tishman Speyer, One Queens Plaza, Jackson West and Jackson East.]

The [South Sub-District]SSD has a variety of existing residential building types including two-story and three-story single-family buildings with ground floor retail, older multi-story wholly residential buildings, as well as new construction in large scale, high-rise residential towers with mostly rental apartments and a few condominiums. Notable existing residential developments include The Industry, [Echelon], 1 Vernon Jackson, Ten 63,[and]1050 Jackson, The Galerie, [and future residential developments include 22-12 Jackson Avenue], 22-22 Jackson Avenue, Skyline Towers and Corte LIC., and 10-44 44th Drive.]
The ESD does not include any residential property lots.

4. NOT-FOR-PROFIT

The [North Sub-District]NSD is home to Sculpture Center a contemporary art museum founded in 1929, Fortune Society, which provides support and resources for successful re-entry for those incarcerated or recently incarcerated, and ACE Programs for the Homeless.[is home to the Floating Hospital, which provides affordable medical services to the homeless and economically disadvantaged]. The [South Sub-District] SSD is home to MoMA PS1, [the Sheet Metal Workers I.A. Local Union], the New York Irish Center, St. Mary's Catholic Church, and the Brick House Ceramic Center. Other not-for-profit organizations in close proximity to the NSD include the Dutch Kills Civic Association, [the Fortune Society, and]Urban Upbound, and in close proximity to the SSD include Hunters Point Civic Association, Hunters Point Community Development Corporation, and Hunters Point Parks Conservancy. The East Sub-District is home to YMCA, LiveOnNY, and HealthCare Choice.

5. PUBLIC

[A former 2000-space Municipal Parking Garage at the southwest corner of Queens Plaza and Jackson Avenue is slated for future development by Tishman Speyer

Properties/Modell Associates.] In 2010, the NYCEDC completed the Jackson Avenue Streetscape project, providing redesigned roadways and greenspace primarily in the form of planted medians between Queens Boulevard and 45th Road. The DMA is responsible for regular maintenance, which is funded in part by the NYCEDC. In 2012, the NYCEDC completed the Queens Plaza Bicycle & Pedestrian Improvement Project, creating the Dutch Kills Green park along with a greenway and sidewalk improvements along Queens Plaza North. The park is maintained by NYC Department of Parks & Recreation, with funding assistance from the BID. The New York City Department of Transportation owns several properties located under the viaduct approach to the Queensboro Bridge upper roadway. Other public purpose properties include facilities for New York City Transit, small city-owned parking lots, and a building owned by the New York City Department of Education.

In the SSD, there are public or utility properties owned by Con Edison, the NYC Department of Cultural Affairs, MTA/LIRR, NYC Department of Transportation, and Amtrak.

The ESD is adjacent to Sunnyside yards with the crossing bridges owned by the city and crucial thoroughfares. The 21st Street pedestrian Bridge crosses the LIRR track on 50th avenue as well. The Montauk cutoff, an LIRR abandoned overpass decommissioned in 2015. The ESD is home to several public institutions, including LaGuardia Community College, Queensboro Correctional Facility, and Borden Avenue Veterans Residence. In addition, a few government agencies have offices in the ESD, including NYCHA, DOT, TLC, DDC and SCA.

6. TRANSPORTATION

Long Island City is a centrally located major transit hub for New York City, and is easily accessed by subway, rail, bus, tunnel, bridge, and ferry. Queens Plaza is served by the 7, N, and Q subway lines at Queensboro Plaza station and by the E, M, and R subway lines at

Queens Plaza station. Jackson Avenue is served by the Queens Plaza station and by the Court Square-Long Island City / 23rd St-Ely Ave station, which serves as a major transfer point between the 7, the G, and the E and M subway lines, the 21st Street station, which is served by the G subway line, and the Vernon Boulevard-Jackson Avenue station near the southern intersection of both Jackson Avenue and Vernon Boulevard, which is served by the 7 subway line. Hunters Point Avenue station serves as a major transfer point between the 7 train and LIRR. The 33rd Street 7 line station can be used to access the eastern end of the District.

Twelve bus lines service the area, 9 of which originate in the District. The Queensboro Bridge touches down on Queens Plaza, the Pulaski Bridge from Brooklyn touches down at Jackson Avenue, and the Queens-Midtown Tunnel, Long Island Expressway, and Triboro Bridge are all easily reached from the District. The Sunnyside Yards, Amtrak tracks, and MTA Long Island Railroad tracks are in the District. [Construction of the MTA’s East Side Access project will be completed within several years at Dutch Kills, and an intermodal LIRR station over the Sunnyside Yards with a gatehouse within or adjacent to the District is planned for within the next ten years as part of the project.] NYC Bike Share and bike lanes have been added to throughout [both parts of] the BID, and ferry service on the East River has also increased transportation options. NYC DOT has installed several curbside electric vehicle charging stations in the District as part of a pilot program in partnership with Con Edison.

III. PROPOSED SERVICES

A. DESCRIPTION OF SERVICES

The services to be provided pursuant to this Amended District Plan (the “Services”) shall include any Services required for the enjoyment, protection, and general welfare of the

public, the promotion, and enhancement of the District, and to meet needs identified by members of the District. The Services shall not take the place of, but supplement those services provided by the City on a citywide basis. The Services shall be performed under the direction of the Queens Plaza / Court Square District Management Association d/b/a Long Island City District Management Association (hereinafter, the “DMA”). Services may be differentiated between the [two]three sub-districts, reflecting the different needs of each.

1. STREET MAINTENANCE

The DMA Maintenance Program may be carried out in-house or it may be contracted out. The Program may include, but shall not be limited to: manual sweeping and cleaning of sidewalks, curbs and gutters, emptying of pedestrian trash receptacles, maintenance of street trees and tree pits, pulling of overgrown weeds, and snow removal at bus shelters and crosswalks. Special attention is expected to be paid to problems of over-flowing trash receptacles, loose windswept trash items that accumulate on sidewalks and in the street, trash bags awaiting pick-up being ripped open, and sanitation problems that occur throughout the early hours of the business day. Posters are expected to be removed; catch basins will receive special attention. Close coordination will be maintained with the New York City Department of Sanitation, the local Community Boards, and with private carters. Additionally, landscaped areas, including tree pits and planted traffic medians, are expected to be maintained, with trash being removed, topsoil and mulch replaced when necessary, and leaves and branches appropriately trimmed. Also[as revenues allow], the Program is expected to include the removal of graffiti from all street furniture and public surfaces, and with the permission of affected building owners, from building walls, security gates, and other privately-owned surfaces. The Program will complement, but will not replace, City Sanitation services.

[The significant public improvements along Queens Plaza, at Dutch Kills Green and along Jackson Avenue made in 2012 by the NYC EDC Corporation are to be maintained pursuant to the 2012 agreement in part by the BID via NSD, and in part by the NYC Department of Parks and Recreation with contributions from the BID.]

2. SECURITY

At such time as a uniformed supplemental security program is warranted in [either]any Sub-district, it may be carried out in-house or it may be contracted out. The Program may include, but shall not be limited to, walking foot patrols, stationary positioned officers, walkie-talkie communications with other personnel, recording and reporting instances of suspicious activity, creating a uniformed physical presence to deter criminal or misdemeanor activity, submitting weekly log sheets, surveillance of the District, and direct communication with the 114th and 108th Police Precincts. Special attention will be paid to persons suspected of engaging in activities of prostitution, drug dealing, and graffiti writing. Close coordination will always be maintained with the New York Police Department, and with the local Community Boards.

Any such Program will include such equipment as is required to deliver the services. The Program may include such other security services as are required from time to time to achieve a safe and secure environment. The Program will complement, but will not replace, New York Police Department services.

3. MARKETING AND PROMOTIONS

A Marketing and Promotion Program for the District, including joint advertising, special events, banners, brochures, and publications, may be carried out. The purpose of the

Program will be to increase business activity for all retailers and businesses within the District and to promote awareness of local businesses and increase the profile of the BID community. Some programs may be targeted to a [one] Sub-district [or the other], as need and opportunity arises.

4. ADMINISTRATION

Administration of the District is expected to be performed by four[a] salaried staff (the “Staff”), which may include an Executive Director, clerical and bookkeeping support, other special staff and/or consultants that the Board of Directors may, from time to time, deem necessary or shall be contracted out to the area local development corporation. The Executive Director will oversee District Services and Improvements, hereinafter defined, including the Sidewalk and Street Maintenance Program, the Security Services Program, and Marketing and Promotions Program as directed by the DMA Board of Directors for the benefit of the District constituents. In addition, the Executive Director will serve as ombudsman or spokesperson for the BID owners and tenants collectively and individually. Administrative expenses also may include office rental, utility services, equipment, supplies and insurance, mailings to owners and tenants, and newsletters. Legal and accounting services are expected to be contracted on an as-needed basis. When possible, in-kind services will be used.

5. ADDITIONAL SERVICES

Subject to any approvals and controls that may be required by a City agency having jurisdiction thereof, and in addition to the approval of the Board of Directors of the DMA, in subsequent years, the District may provide such additional services as are permitted by law.

B. IMPLEMENTATION

The DMA will provide the Services through a contract with the New York City Department of Small Business Services (“SBS”) or any successor City agency (the “SBS Contract”). References to the “contract year” are intended to apply to the period of months corresponding to the City’s fiscal year which runs from July 1st through June 30th of the following year (hereinafter “Contract Year”).

C. GENERAL PROVISIONS

1. All Services shall be in addition to (and not in substitution for) required and customary municipal services provided by the City on a citywide basis. Benchmarks for existing City services will be developed and monitored by the DMA.

2. All Services need not be performed in every Contract Year.

3. The staff and/or subcontractors of the DMA may render such administrative services as are needed to support performance of the Services.

4. In the event that in any given Contract Year, the Sources of Funding, as hereinafter described, do not produce revenues equal to the Total Annual Budget Amount as hereinafter defined for such contract year, the DMA may, subject to the Contract, forego providing one or more or all Services in order to have revenues sufficient to pay debt services required in the Budget (as hereinafter defined) for the Contract Year.

IV. PROPOSED IMPROVEMENTS

A. IMPROVEMENTS

The improvements (the “Improvements”) to be provided pursuant to this Amended District Plan may include, but are not limited to, the following, provided that any Improvements that require review and approval by an appropriate City Agency shall be submitted to that City Agency and to the affected community board prior to undertaking any Improvement.

1. Sidewalk amenities to identify, enhance and beautify the District, including without limitation, the following proposals:
 - a. Sidewalk plantings, trees, shrubs and flowers in tubs and at grade.
 - b. Sidewalk logos and plaques identifying the area of the BID as the BID
2. Street and sidewalk amenities to improve pedestrian circulation and safety, which may include, without limitation, the following:
 - a. Information boards and kiosks
 - b. Pedestrian crossing enhancements
 - c. Identification of nearby sights and landmarks

B. IMPLEMENTATION SCHEDULE

The Improvements may be implemented on an as-needed basis.

C. GENERAL PROVISIONS

1. All Improvements shall be in addition to and not in substitution for required and customary municipal improvements provided by the city on a citywide basis, benchmarks for which are presently being studied and recorded.
2. The staff and/or subcontractors of the DMA may render such administrative services as are needed to support installation of the Improvements.

V. PROPOSED SOURCES OF FUNDING

A. SOURCES OF FUNDING GENERAL

The proposed sources of funding for all (i) Services, (ii) Improvements, (iii) Proceeds arising from indebtedness as permitted pursuant to paragraph D herein below, and (iv) Administrative costs necessary to support the program contemplated under this Amended District Plan shall be the sources of funding described in paragraphs B through F (inclusive). Subject to requirements of the Law, the DMA may apply all monies derived from the sources of funding permitted herein to fund any expenditure permitted under this Amended District Plan.

B. SOURCES OF FUNDING: ASSESSMENTS

The DMA shall enter into the SBS Contract for the purpose of having the City levy and collect and disburse to the DMA, assessments with respect to the benefited properties. Such assessments, as described herein below, shall be defined as “Assessments.”

1. GENERAL

To defray the cost of Services and Improvements in the District as herein before described all real property in the District shall be assessed in proportion to the benefit such property receives from the Services and Improvements. Each property shall be assessed an amount, that when totaled together with amounts for other properties in the District shall yield an amount sufficient to meet the District’s annual budget as determined by the DMA.

The amounts exclusive of debt service, assessed and levied in a given year against the benefited properties, as assessments, may not exceed 20% of the total general taxes levied in that year against the general properties.

2. SPECIFIC FORMULA

All properties as classified in the most recent New York City tax rolls and as described in the BID Classes will be assessed based on the formulae specified below for each applicable BID Class in each sub-district. In order to reflect the relationship amongst the many variables, the following defines how each rate is determined for each class.

[Assessment Formulae:

Assessed Value (AV) Rates will apply to the NSD and SSD properties as follows:

NSD AV Rate =

$$\frac{(TOTAL\ BUDGET - NSD\ CLASS\ C\ SUM) \times 50\%}{(TOTAL\ NSD\ CLASS\ A\ AV + 80\% \times NSD\ CLASS\ B\ AV)}$$

SSD AV Rate =

$$\frac{(TOTAL\ BUDGET - SSD\ CLASS\ C\ SUM) \times 10\%}{(TOTAL\ SSD\ CLASS\ A\ AV + 80\% \times TOTAL\ SSD\ CLASS\ B\ AV)}$$

Square Footage (SF) Rates will apply to the NSD and SSD properties as

follows:

NSD SF Rate =

$$\frac{(TOTAL\ BUDGET - NSD\ CLASS\ C\ SUM) \times 50\%}{(TOTAL\ NSD\ CLASS\ A\ SF + 80\% \times NSD\ CLASS\ B\ SF)}$$

SSD SF Rate =

$$\frac{(TOTAL\ BUDGET - SSD\ CLASS\ C\ SUM) \times 90\%}{(TOTAL\ SSD\ CLASS\ A\ SF + 80\% \times TOTAL\ SSD\ CLASS\ B\ SF)}$$

]

North Sub District:

CLASS A PROPERTY – COMMERCIAL, INDUSTRIAL, COMMERCIAL, PARKING, VACANT AND UNDEVELOPED LAND

All properties in whole devoted to commercial, industrial, or commercial parking uses, including vacant and undeveloped land, shall constitute Class A property and shall be assessed by assessed valuation (“AV) and full square footage, in the case of vacant land, lot size will be used. Vacant and undeveloped properties may be reclassified upon issuance of a temporary certificate of occupancy from the Department of Buildings and be assessed in the same manner as defined within the appropriate classes and formulae.

[NSD Class A properties shall be assessed as follows:

Individual Assessment =

$$\begin{aligned} & \underline{(NSD\ AV\ RATE \times INDIVIDUAL\ ACTUAL\ AV)} \\ & \quad + \underline{(NSD\ SF\ RATE \times INDIVIDUAL\ SF)} \end{aligned}$$

SSD Class A properties shall be assessed as follows:

Individual Assessment =

$$\begin{aligned} & \underline{(SSD\ AV\ RATE \times INDIVIDUAL\ ACTUAL\ AV)} \\ & \quad + \underline{(SSD\ SF\ RATE \times INDIVIDUAL\ SF)} \end{aligned}$$

CLASS A.1 PROPERTY – COMMERCIAL, INDUSTRIAL, COMMERCIAL PARKING, VACANT AND UNDEVELOPED LAND

All properties in whole devoted to commercial, industrial, or commercial parking uses, including vacant and underdeveloped land, located on Queens Street, Purves Street, 24th Street, Crescent Street, 27th Street, and Hunter Street within the boundaries. These properties shall be assessed at 66% of the Class A Rate.

CLASS B PROPERTY – MIXED USE

All properties with single tax lots containing both residential and commercial uses [in the NSD and SSD] shall be classified as Class B and assessed at 80% of Class A Rates, except for pre-2001 properties (i.e. built under the pre-2001 zoning) where only the commercial part is assessed at Class A rates. [Mixed Use properties in the NSD will be assessed using the NSD Rates as defined above; and Mixed Use properties in the SSD will be assessed using the SSD Rates as defined above.]

[NSD Class B properties shall be assessed as follows:]

[Individual Assessment =

$$\mathbf{80\% \times ((NSD AV RATE \times INDIVIDUAL ACTUAL AV) + (NSD SF RATE \times INDIVIDUAL SF))}$$

SSD Class B properties shall be assessed as follows:

$$\mathbf{80\% \times ((SSD AV RATE INDIVIDUAL ACTUAL AV) + (SSD SF RATE \times INDIVIDUAL SF))}]$$

CLASS B.1 PROPERTY – MIXED USE

All properties with single tax lots containing both residential and commercial located on Queens Street, Purves Street, 24th Street, Crescent Street, 27th Street, and Hunter Street within the boundary. These properties shall be assessed at 53% of the Class

A Rates, except for pre-2001 properties (i.e. built under the pre-2001 zoning) where only the commercial part is assessed at Class A rates.

CLASS C PROPERTY – RESIDENTIAL

All properties, including residential condominium units and residential parking lots, devoted in whole to residential uses [in the NSD and SSD] shall be classified as Class C, and shall be assessed at a nominal rate of \$1.00 per annum.

CLASS D – NOT-FOR-PROFIT AND GOVERNMENT

Not-For-Profit and Government owned property in [both the NSD and SSD devoted] whole to public or not-for-profit use shall be classified as Class D and be exempt from assessment. Not-For-Profit or Government owned property devoted in part to commercial uses shall be assigned to the appropriate class and the proportion of the property devoted to for-profit uses shall be assessed in the same manner as defined within the appropriate class description and assessment formulae.

Assessment Formulae:

The NSD is assessed based off the Assessed Value (AV) Rate and Square Footage (SF) Rate defined below:

NSD A AV Rate =

$$\frac{(TOTAL BUDGET - TOTAL NSD CLASS C [SUM] ASSESSMENT) \times 50\%}{(TOTAL NSD CLASS A AV + (80\% \times NSD CLASS B AV) + (66\% \times TOTAL NSD CLASS A.1 AV) + (53\% \times TOTAL NSD CLASS B.1 AV))}$$

NSD A SF Rate =

$$\frac{(TOTAL BUDGET - TOTAL NSD CLASS C [SUM] ASSESSMENT) \times 50\%}{(TOTAL NSD CLASS A SF + (80\% \times NSD CLASS B SF) + (66\% \times TOTAL NSD CLASS A.1 SF) + (53\% \times TOTAL CLASS B.1 SF))}$$

Individual Assessment:

NSD Class A properties shall be assessed as follows:

Individual Assessment =

$$\frac{(NSD A AV RATE \times INDIVIDUAL AV) + (NSD A SF RATE \times INDIVIDUAL SF)}{}$$

NSD Class A.1 properties shall be assessed as follows:

$$\frac{(NSD A.1 AV RATE \times INDIVIDUAL AV) + (NSD A.1 SF RATE \times INDIVIDUAL SF)}{}$$

NSD Class B properties shall be assessed as follows:

Individual Assessment =

$$\frac{((NSD B AV RATE \times INDIVIDUAL ACTUAL AV) + (NSD B SF RATE \times INDIVIDUAL SF))}{}$$

NSD Class B.1 properties shall be assessed as follows:

Individual Assessment =

$$\frac{((NSD B.1 AV RATE \times INDIVIDUAL ACTUAL AV) + (NSD B.1 SF RATE \times INDIVIDUAL SF))}{}$$

South Sub District:

CLASS A PROPERTY – COMMERCIAL, INDUSTRIAL, COMMERCIAL PARKING, VACANT AND UNDEVELOPED LAND

All properties in whole devoted to commercial, industrial, or commercial parking uses, including vacant and undeveloped land, shall constitute Class A property and shall be assessed by assessed valuation (“AV) and square footage in the service area. Vacant and undeveloped properties may be reclassified upon issuance of a temporary certificate of occupancy from the Department of Buildings and be assessed in the same manner as defined within the appropriate classes and formulae.

CLASS A.1 PROPERTIES - COMMERCIAL, INDUSTRIAL, COMMERCIAL PARKING, VACANT AND UNDEVELOPED LAND

All properties in whole devoted to commercial, industrial, or commercial parking uses, including vacant and underdeveloped land, located on 46th Avenue, Court Square West and Court Square East within the boundary. These properties shall be assessed at 66% of the Class A Rate.

CLASS B PROPERTY – MIXED USE

All properties with single tax lots containing both residential and commercial uses shall be classified as Class B and assessed at 80% of Class A Rates, except for pre-2001 properties (i.e. built under the pre-2001 zoning) where only the commercial part is assessed at Class A rates.

CLASS B.1 PROPERTY – MIXED USE

All properties with single tax lots containing both residential and commercial uses located on 46th Avenue, Court Square West and Court Square East within the boundary. These properties shall be assessed at 53% of the Class A Rate.

CLASS C PROPERTY – RESIDENTIAL

All properties, including residential condominium units and residential parking lots, devoted in whole to residential uses shall be classified as Class C, and shall be assessed at a nominal rate of \$1.00 per annum.

CLASS D – NOT-FOR-PROFIT AND GOVERNMENT

Not-For-Profit and Government owned property in whole to public or not-for-profit use shall be classified as Class D and be exempt from assessment. Not-For-Profit or Government owned property devoted in part to commercial uses shall be assigned to the

appropriate class and the proportion of the property devoted to for-profit uses shall be assessed in the same manner as defined within the appropriate class description and assessment formulae.

Assessment Formulae:

The SSD is assessed based off the Assessed Value (AV) Rate and Square Footage (SF) Rate defined below:

SSD A AV Rate =

$$\frac{(TOTAL\ BUDGET - TOTAL\ SSD\ CLASS\ C\ [SUM]ASSESSMENT) \times 10\%}{(TOTAL\ SSD\ CLASS\ A\ AV + (80\% \times TOTAL\ SSD\ CLASS\ B\ AV) + (66\% \times TOTAL\ SSD\ CLASS\ A.1\ AV) + (53\% \times Total\ Class\ B.1\ AV))}$$

SSD A SF Rate =

$$\frac{(TOTAL\ BUDGET - TOTAL\ SSD\ CLASS\ C\ [SUM]ASSESSMENT) \times 90\%}{(TOTAL\ SSD\ CLASS\ A\ SF + (80\% \times TOTAL\ SSD\ CLASS\ B\ SF) + (66\% \times TOTAL\ SSD\ CLASS\ A.1\ SF) + (53\% \times TOTAL\ CLASS\ B.1\ SF))}$$

Individual Assessment:

SSD Class A properties shall be assessed as follows:

Individual Assessment =

$$(SSD\ A\ AV\ RATE \times INDIVIDUAL\ AV) + (SSD\ A\ SF\ RATE \times INDIVIDUAL\ SF)$$

SSD Class A.1 properties shall be assessed as follows:

Individual Assessment =

$$\frac{((SSD\ A.1\ AV\ RATE \times INDIVIDUAL\ ACTUAL\ AV) + (SSD\ A.1\ SF\ RATE \times INDIVIDUAL\ SF))}{}$$

SSD Class B properties shall be assessed as follows:

Individual Assessment =

$$\begin{aligned} & ((SSD\ B\ AV\ RATE\ INDIVIDUAL\ ACTUAL\ AV) \\ & + (SSD\ B\ SF\ RATE \times INDIVIDUAL\ SF)) \end{aligned}$$

East Sub District:

CLASS A PROPERTY – COMMERCIAL, INDUSTRIAL, COMMERCIAL PARKING, VACANT AND UNDEVELOPED LAND

All properties in whole or in part devoted to commercial, industrial, or commercial parking uses, including vacant and undeveloped land, shall constitute Class A property and shall be assessed by building square footage in the service area. Vacant and undeveloped properties shall be assessed by lot square footage in the service area and may be reclassified upon issuance of a temporary certificate of occupancy from the Department of Buildings and be assessed in the same manner as defined within the appropriate classes and formulae.

Each Class A property shall be assessed on a sliding scale where A.1 represents the square feet less than 40,000; A.2 represents the square feet between 40,000 and 99,999; and A.3 represents the square feet over 99,999.

If a property has square footage less than 40,000, then it is assessed at A.1 Rate. If a property has square footage between 40,000 and 99,999, then the square footage between 0 and 39,999 shall be assessed at A.1 Rate; and the square footage between 40,000 and 99,999 shall be assessed at A.2 Rate defined as 60% of A.1 Rate. If a property has square footage more than 99,999, then the square footage between 0 and 39,999 shall be assessed at A.1 Rate; the square footage between 40,000 and 99,999 shall be assessed at A.2 Rate defined as 60% of A.1 Rate; and the square footage above 99,999 shall be assessed at A.3 Rate defined as 30% of A.1 Rate.

CLASS C PROPERTY – RESIDENTIAL

All properties, including residential condominium units and residential parking lots, devoted in whole to residential uses shall be classified as Class C, and shall be assessed at a nominal rate of \$1.00 per annum.

CLASS D – NOT-FOR-PROFIT AND GOVERNMENT

Not-For-Profit and Government owned property in whole to public or not-for-profit use shall be classified as Class D and be exempt from assessment. Not-For-Profit or Government owned property devoted in part to commercial uses shall be assigned to the appropriate class and the proportion of the property devoted to for-profit uses shall be assessed in the same manner as defined within the appropriate class description and assessment formulae.

Assessment Formulae:

ESD A.1 Rate =

$$\frac{\text{TOTAL BUDGET} - \text{ESD Class C Assessment}}{(\text{Total ESD SF A. 1} + (60\% \times \text{Total ESD SF A. 2}) + (\text{Total ESD SF A. 3} \times 30\%))}$$

Individual Assessment:

ESD Class A properties shall be assessed as follows:

Individual Assessment =

$$\frac{(\text{ESD A. 1 RATE} \times \text{INDIVIDUAL A. 1 SF}) + (\text{ESD A. 2 RATE} \times \text{INDIVIDUAL A. 2 SF})}{+ (\text{ESD A. 3 RATE} \times \text{INDIVIDUAL A. 3 SF})}$$

C. SOURCES OF FUNDING: GRANTS AND DONATIONS

The DMA may accept grants and donations from private institutions, the City, other public and private entities and individuals, and other not-for-profit organizations.

D. SOURCE OF FUNDING: BORROWING

1. Subject to subparagraphs 2 and 3 immediately herein below, and any other applicable laws, regulations or contractual provisions, the DMA may borrow money from private lending institutions, the City, other public and private entities or individuals and other not-for-profit organizations for the purpose of funding operations or improvements.

2. The use of monies received by the DMA from the City or from any other public entity, whether in the form of a grant or as proceeds from a loan, shall be subject to (i) all statutory requirements applicable to the expenditure and use of such monies, and (ii) any contractual requirements imposed by the City (whether pursuant to the SBS Contract, Other Contracts or otherwise) or by any other public entity, as the case may be.

3. Any loans which the DMA may enter into as borrower shall be subject to Section VI of this Amended District Plan.

E. SOURCE OF FUNDING: CHARGES FOR USER RIGHTS

Subject to the approval and control of the appropriate City Agency, the DMA may, in accordance with Section IX of this Amended District Plan, impose charges as consideration for the sub-granting or sub-licensing of User Rights (hereinafter defined) as such charges and User Rights are described in Section IX of this Amended District Plan.

F. SOURCE OF FUNDING: OTHER

The DMA may derive revenues from any other sources of funding not heretofore mentioned and which are permitted by law.

G. ASSIGNMENT OF FUNDING

The DMA may assign revenues from the sources of funding described in paragraphs B, C, D, E, and F of this Section V for the purpose of securing loans which the DMA may enter in pursuant to paragraph D of this Section V, provided such assignments are subject to the requirements of Section VI of this Amended District Plan.

VI. PROPOSED EXPENDITURES: ANNUAL BUDGETS

A. TOTAL ANNUAL EXPENDITURES AND MAXIMUM COST OF IMPROVEMENTS

The maximum total and annual amount, as proposed to be expended by the DMA in any Contract Year, shall not be greater than the aggregate amount of all monies which the DMA may collect for the Contract Year in question from all funding sources permitted under Section V of this Amended District Plan. The North Sub-District, [and] South Sub-District and East Sub-District, as described in Section I of this Amended District Plan, have unique needs and will have separate sub-budgets. The ~~three~~[two] sub-districts' budgets will then combine into one budget for the entire District. The below table shows the maximum amount proposed to be expended by the DMA for the first Contract Year for which this Amended District Plan applies:

Contract Year One

| | | | |
|--|--|--|---|
| Annual Maximum Budget of North Sub-District | Annual Maximum Budget of South Sub-District | <u>Annual Maximum Budget of East Sub-District</u> | Annual Budget of Entire District |
|--|--|--|---|

| | | | |
|-------------------------------------|-------------------------------------|------------------|---------------------------------------|
| <u>[\$450,000]</u> <u>\$903,963</u> | <u>[\$350,000]</u> <u>\$505,015</u> | <u>\$650,000</u> | <u>[\$800,000]</u> <u>\$2,058,978</u> |
|-------------------------------------|-------------------------------------|------------------|---------------------------------------|

During the existence of this BID, the maximum cost of the Improvements, if any, will not exceed [\$8,000,000]\$20,589,780

B. ANNUAL BUDGET – NORTH SUB-DISTRICT FIRST YEAR BUDGET

It is estimated that the annualized budget of proposed expenditures to be made during the first Contract Year of this Amended District Plan shall be as follows:

a. SERVICES

| | |
|--|--------------------|
| [i. Maintenance/Sanitation] | [\$155,000] |
| [ii. Maintenance of Public Improvements] | [\$151,000] |
| [iii. Ambassador] | [\$20,000] |
| [iv. Marketing/Promotions] | [\$86,000] |
| [b. <u>Administration</u>] | [\$ 38,000] |
| <u>[TOTAL FIRST YEAR BUDGET]</u> | <u>[\$450,000]</u> |

[NOTE: The NSD has built up a sufficient contingency reserve so that it is not part of the annual budget.]

| | |
|-------------------------------------|------------------|
| i. <u>Ambassador</u> | <u>\$70,000</u> |
| ii. <u>Sanitation</u> | <u>\$430,000</u> |
| iii. <u>Maintenance</u> | <u>\$252,000</u> |
| iv. <u>Marketing</u> | <u>\$36,000</u> |
| v. <u>Winter Lighting</u> | <u>\$43,000</u> |
| vi. <u>Admin</u> | <u>\$72,963</u> |
| vii. <u>Total First Year Budget</u> | <u>\$903,963</u> |

C. ANNUAL BUDGET – SOUTH SUB-DISTRICT FIRST YEAR BUDGET

It is estimated that the annualized budget of proposed expenditures to be made during the first Contract Year of this Amended District Plan shall be as follows:

a. SERVICES

| | |
|----------------------------|------------|
| [i. Maintenance/Sanitation | \$156,550] |
| [ii. Placemaking | \$103,450] |
| [iii. Marketing | \$40,000] |
| [b. <u>Administration</u> | \$35,000] |
| [c. <u>Contingency</u> | \$15,000] |

[TOTAL FIRST YEAR BUDGET \$350,000]

[NOTE: The NSD and SSD have built up sufficient contingency reserves so that it is not part of the annual budget.]

| | |
|-------------------------------------|------------------|
| i. <u>Ambassador</u> | <u>\$69,000</u> |
| ii. <u>Sanitation</u> | <u>\$240,000</u> |
| iii. <u>Maintenance</u> | <u>\$86,000</u> |
| iv. <u>Marketing</u> | <u>\$27,000</u> |
| v. <u>Winter Lighting</u> | <u>\$32,000</u> |
| vi. <u>Admin</u> | <u>\$51,015</u> |
| vii. <u>Total First Year Budget</u> | <u>\$505,015</u> |

D. ANNUAL BUDGET – EAST SUB-DISTRICT FIRST YEAR BUDGET

It is estimated that the annualized budget of proposed expenditures to be made during the first Contract Year of this Amended District Plan shall be as follows:

| | |
|-----------------------------------|------------------|
| <u>a. SERVICES</u> | |
| <u>i. Ambassador</u> | <u>\$69,592</u> |
| <u>ii. Sanitation</u> | <u>\$435,247</u> |
| <u>iii. Maintenance</u> | <u>\$9,400</u> |
| <u>iv. Marketing</u> | <u>\$26,097</u> |
| <u>v. Winter Lights</u> | <u>\$47,200</u> |
| <u>b. Administration</u> | <u>\$36,464</u> |
| <u>TOTAL SERVICES BUDGET</u> | <u>\$624,000</u> |
| <u>Capital Expense/ Equipment</u> | <u>\$26,000</u> |
| <u>TOTAL FIRST YEAR BUDGET</u> | <u>\$650,000</u> |

E. SUBSEQUENT BUDGETS

The DMA shall establish for each Contract Year after the first Contract Year, a proposed budget of Contract Year's expenditures. Such proposed budgets shall (with respect to the Contract Years to which they respectively apply): (i) reasonably itemize the purposes for which assessment monies are proposed to be expended by the DMA; (ii) specify the amount, if any, proposed to be expended by the DMA for debt service; and (iii) set forth the total assessment amount to be expended (the "Total Annual Budget Amount"). A proposed assessment budget, whether for the First Contract Year or for a subsequent Contract Year shall be referred to as a "Budget."

Any increase in the amount to be expended annually for improvements and services shall be adopted by local law.

F. GENERAL PROVISIONS

1. The DMA shall make no expenditure of assessment monies other than in accordance with and pursuant to: (i) a Budget for which a Total Annual Budget Amount has been approved with the City and the Directors of the DMA; (ii) any provisions in the SBS Contract providing for the satisfaction of outstanding obligations of the DMA; or (iii) any provisions in the SBS Contract provided in the Budget for, but expended in, a previous Contract Year.

2. The Total Annual Budget Amount shall not exceed the maximum total and annual amount which the DMA may expend for the Contract Year in question pursuant to paragraph A of this Section VI.

3. The Total Annual Budget Amount shall not be less than the amount needed to satisfy its debt service obligations for the Contract Year in question.

4. Subject to the DMA's need to satisfy its debt service obligations for the Contract Year in question, the DMA may revise the budget accordingly.

5. In the event that in any given Contract Year the sources of funding do not in the aggregate produce revenues equal to the Total Annual Budget amount for such Contract Year, the DMA may, subject to the SBS Contract, forego some or all of the non- debt service expenditures as are provided for the Budget in question in order to have revenues sufficient to pay the debt service provided for in such Budget.

6. In the event the DMA needs to reallocate its non-debt service expenditures for the Contract Year in question, and provided further, that any debt service has been provided for, the DMA may revise the itemizations within any Budget to accomplish such goal.

VII. BENEFITED PROPERTIES

The provision of Services and Improvements shall benefit all properties within the District (the “Benefited Properties”). The Benefited Properties are described by the District Map (Appendix A) and tax block and lots indicated in Appendix D herein below.

VIII. DISTRICT MANAGEMENT ASSOCIATION

The DMA established for the BID was incorporated under Section 402 of the New York State Not-for-Profit Corporation Law. The DMA is organized for the purpose of executing the responsibilities of a DMA as set forth in the law. Furthermore, the DMA carries out the activities prescribed in this Amended District Plan and shall promote and support the District.

The DMA is organized exclusively for charitable and education purposes as specified in Section 501 (c) of the Internal Revenue Code of 1954, as amended.

The DMA has four classes of voting membership and one class of non-voting membership. The voting classes are composed of: (i) owners of record of real property located within the District; (ii) commercial tenants leasing space within the District; (iii) residential tenants leasing space within the District; and (iv) public representatives. The non-voting class shall include community board representatives and may include others with an interest in the welfare of the District.

Each voting class elects members to the Board of Directors in the manner prescribed by the bylaws of the Corporation. The Board of Directors includes the representatives of owners of record of real property located within the District (which shall constitute a majority of the board), representatives of both commercial and residential tenants (including proprietary

leases) leasing space in buildings within the District and one member appointed by each of the following public officials: the Mayor of the City, the Comptroller of the City, the Borough President of Queens; and the City Council member who represents the District or, if more than one City Council member represents a portion of the District, by appointment of the Speaker of the City Council. The community Board Chairperson or designated representative shall serve in a non-voting capacity.

IX. USER RIGHTS

A. USER RIGHTS: GENERAL

The DMA may undertake or permit commercial activities or other private uses of the streets or other parts of the District in which the City has any real property interests (the “User Rights”), provided, however, that the User Rights to be so undertaken or permitted by the DMA shall have been: (i) set forth in this Amended District Plan or authorized for licensing or granting by the City Council, and / or (ii) licensed or granted to the DMA by the City, pursuant to the Contract and / or (iii) authorized by the appropriate City Agency having jurisdiction thereof. Once so granted or licensed, the User Right(s) in question shall be undertaken or permitted by the DMA in such a manner as to conform to the requirements, if any, set forth in this Amended District Plan, or the aforesaid Local Law with respect to User Right(s), and conform to the requirements authorized by the appropriate City Agency having jurisdiction thereof. Such requirements may include but shall not be limited to: (i) requirements as to what consideration the DMA shall pay to the City for the grant and/or license in question; (ii) requirements as to whether and how the DMA may permit other persons to undertake the User Right(s) in question pursuant to a sub-grant or sub-license; (iii) requirements as to what charges

the DMA may impose upon other persons as consideration for such sub-grant or sub-license; and (iv) requirements as the general regulation of the User Right(s) by whomsoever undertaken.

B. USER RIGHTS: PROPOSED

Subject to the approval and control of the appropriate City Agency and/or subject to any requirements set forth by the City, the DMA may undertake or permit the following User Rights, subject to the requirements set forth in Section X, such as: information and promotion kiosks, newsstands and news boxes.

X. REGULATIONS

A. The rules and regulations proposed governing the operation of the District and the provision of Services and Improvements by the DMA (“the Regulations”) are set forth herein below.

1. The DMA shall obligate itself to provide the Services and Improvements pursuant to the SBS Contract or other contracts into which both the DMA and the City shall enter (“Other Contracts”). The City shall, pursuant to the terms, conditions and requirements of the SBS Contract or any other Contracts, levy, collect and disburse to the DMA the assessments. Such disbursements shall be made in accordance with general procedures for the payment of other City expenditures.

2. The DMA shall comply with all terms, conditions and requirements (i) elsewhere set forth in this Amended District Plan, and (ii) to be set forth in the SBS Contract and in Other

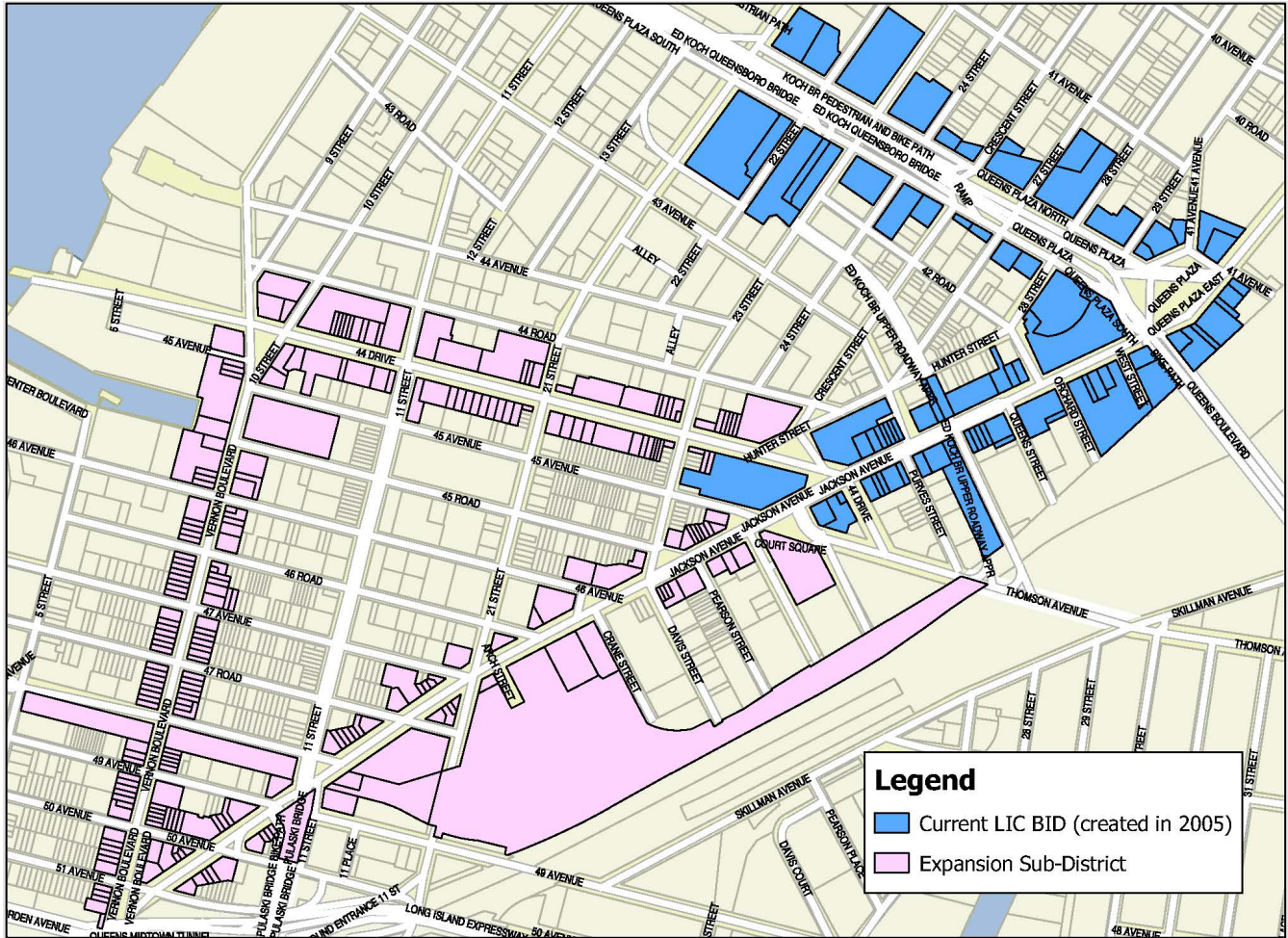
Contracts, and (iii) shall comply with all terms, conditions and requirements set forth by the appropriate City Agency which is required to give its approval.

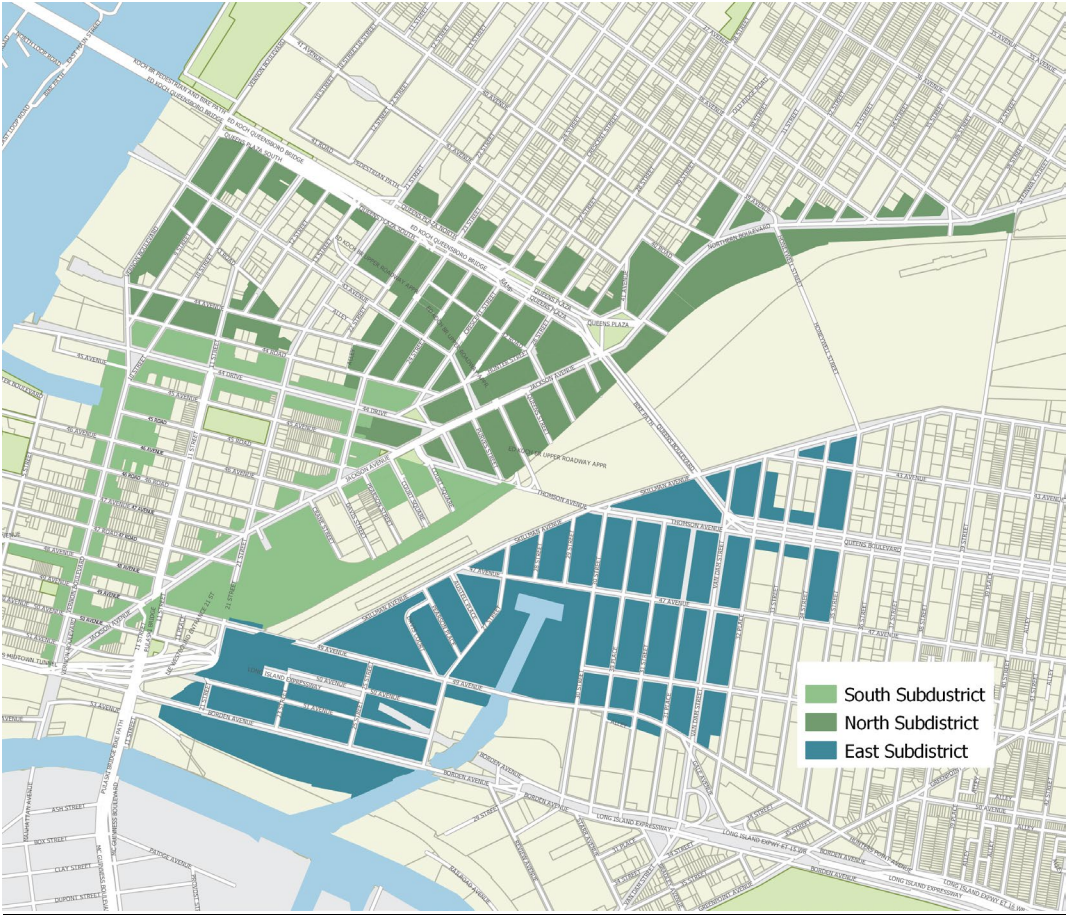
3. The DMA shall let any sub-contracts that it intends to enter into in connection with providing the Services and/or the Improvements in accordance with the SBS Contract and applicable law and policies.

XI. GLOSSARY OF TERMS

| <u>TERMS</u> | <u>DEFINITION BY LOCATION</u> |
|---------------------------------------|--------------------------------------|
| Assessments | V(B) |
| Benefited Properties | VII |
| Budget | VI(B)(1) |
| City | I |
| District | I |
| District Management Association (DMA) | VIII |
| District Map | I |
| Improvements | IV(A) |
| Law | I |
| Plan | I |
| Services | III(A) |
| Total Annual Budget | VI(B)(1) |
| User Rights | IX |
| Regulations | X |

EXHIBIT A
DISTRICT MAP





APPENDIX B

MAYOR'S AUTHORIZATION FOR THE PREPARATION OF AMENDED DISTRICT
PLAN

[



THE CITY OF NEW YORK
OFFICE OF THE MAYOR
NEW YORK, N. Y. 10007

April 28, 2016

Mr. Gregg Bishop
Commissioner
Department of Small Business Services
110 William Street, 7th Floor
New York, NY 10038

Dear Commissioner Bishop:

Pursuant to Section 25-405(a) of the Administrative Code of the City of New York, I hereby authorize the preparation of an amended district plan for the expansion of the Queens Plaza/Court Square Business Improvement District (BID), located in Long Island City in the Borough of Queens.

- Current Boundaries: Properties along Jackson Avenue on both sides of the street from 45th Avenue to Thomson Avenue (Court Square) north to Queens Plaza, and along Queens Plaza north and Queens Plaza South from Northern Boulevard/Jackson Avenue to 21st Street.
- Proposed Expansion: Maintaining the current boundaries while generally extending in a triangular form southwest along Jackson Avenue to Vernon Boulevard, north along Vernon Boulevard to 44th Drive, and east along 44th Drive to Jackson Avenue.
- Sponsor Organization: Long Island City Partnership

The Department of Small Business Services shall prepare the District Plan pursuant to authority granted by Section 25-405(a) of this law. The authorization shall take effect immediately.

Sincerely,

Bill de Blasio
Mayor

- cc: Melissa Mark-Viverito, Speaker of the City Council
- Julissa Ferreras-Copeland, Chair of the City Council Finance Committee
- Melinda Katz, Queens Borough President
- Members of the New York City Council
- Alicia Glen, Deputy Mayor for Housing and Economic Development
- Jackie Mallon, First Deputy Commissioner, Department of Small Business Services
- Michael Blaise Backer, Deputy Commissioner, Department of Small Business Services
- James Metham, Assistant Deputy Commissioner, Department of Small Business Services
- Warren Gardiner, Director of Intergovernmental Affairs, Department of Small Business Services
- Kris Goddard, Executive Director, Department of Small Business Services
- Jennifer Kitson, BID Program Director, Department of Small Business Services

]



THE CITY OF NEW YORK
OFFICE OF THE MAYOR
NEW YORK, N.Y. 10007

December 12, 2023

Mr. Kevin Kim
Commissioner
NYC Department of Small Business Services
1 Liberty Plaza, 11th Floor
New York, NY 10006

Dear Commissioner Kim:

Pursuant to Section 25-405(a) of the Administrative Code of the City of New York, I hereby authorize the preparation of a district plan for the extension of the Queens Plaza/Court Square Business Improvement District (BID), located in the Borough of Queens.

Current Boundaries:

The “North Sub-District” is centered around Queens Plaza and Court Square. It generally includes all street-facing property lots extending north along Jackson Avenue on both sides of the street from 45th Avenue/Thomson Avenue (Court Square) to Queens Plaza, and extending west along Queens Plaza North and Queens Plaza South from Northern Boulevard/Jackson Avenue to 21st Street.

The “South Sub-District” expands south and west from the end of the North Sub-District at 45th Avenue/Thomson Avenue. It generally includes properties facing Jackson Avenue from the terminus of North Sub-District at 45th Avenue/Thomson Avenue south to 51st Avenue, properties facing Vernon Boulevard from Borden Avenue north to 44th Drive, including the properties facing 10th Street, and properties facing 44th Drive from Vernon Boulevard east to Hunter Street.

Proposed Expansion:

Maintaining the current boundaries while extending to the North Sub-District expansion area generally extends north along Northern Boulevard, Queens Plaza South, and south along the east side of Vernon Boulevard from to 44th Road. 9th Street, 11th Street, 44th Avenue, 12th Street, and Purves

Street are included along with the extension of 44th Drive. The boundaries will also include both sides of the street on 23rd Street, 24th Street, Crescent Street, 27th Street, and 28th Street/Hunter Street between Queens Plaza South and 44th Drive.

The South Sub-District is adding properties facing 23rd Street, 46th Avenue off Vernon Boulevard, Thomson Avenue, and the lots on Court Square West.

The "East Sub-District" expands to the south and east side of Sunnyside Yards and generally includes properties from Skillman Avenue to the north, 21st Street to the west, Borden Avenue to the south, and 27th Street to the east. The East Sub-District also generally includes properties from Skillman Avenue to the north, 27th Street to the west, Hunters Point Avenue to the south, and Van Dan Street to the east.

Sponsor Organization: Long Island City BID Steering Committee

The New York City Department of Small Business Services (SBS) shall prepare the District Plan pursuant to authority granted by Section 25-405(a) of this law. The authorization shall take effect immediately.

Sincerely,



Eric Adams
Mayor

cc: Honorable Adrienne Adams, Speaker of the City Council
Honorable Justin Brannan, Chair of the City Council Finance Committee
Honorable Donovan Richards, Queens Borough President
Honorable Members of the New York City Council
Maria Torres-Springer, Deputy Mayor for Housing, Economic Development and Workforce
Kevin Kim Commissioner, NYC Department of Small Business Services
Dynishal Gross, Executive Deputy Commissioner, NYC Department of Small Business Services
Michael Forte, Executive Deputy Commissioner, NYC Department of Small Business Services
Calvin T. Brown, Deputy Commissioner, NYC Department of Small Business Services
Raquel Olivares, Assistant Commissioner, NYC Department of Small Business Services
Tian Weinberg, Chief of Staff, NYC Department of Small Business Services
Leslie Velazquez, Director of BID Development, NYC Department of Small Business Services

APPENDIX C

TAX BLOCKS AND LOTS

| SUB-DISTRICT | BLOCK | LOT | STREET ADDRESS | CLASS |
|--------------|-------|------|--------------------------|-------|
| NSD | 79 | 30 | 25-01 JACKSON AVENUE | A |
| NSD | 81 | 5 | 27-10 JACKSON AVENUE | A |
| NSD | 81 | 6 | 25-36 JACKSON AVENUE | A |
| NSD | 81 | 1001 | 5 COURT SQUARE | A |
| NSD | 81 | 1002 | 5 COURT SQUARE | A |
| NSD | 81 | 1003 | 5 COURT SQUARE | A |
| NSD | 239 | 6 | 30-25 QUEENS BOULEVARD | A |
| NSD | 239 | 7 | 29-00 QUEENS PLAZA EAST | A |
| NSD | 239 | 12 | 29-14 QUEENS PLAZA EAST | A |
| NSD | 239 | 23 | 30-02 NORTHERN BOULEVARD | A |
| NSD | 265 | 13 | 43-01 QUEENS STREET | A |
| NSD | 266 | 18 | 27-20 JACKSON AVENUE | A |
| NSD | 266 | 19 | 27-22 JACKSON AVENUE | A |
| NSD | 266 | 20 | 27-24 JACKSON AVENUE | A |
| NSD | 266 | 21 | 27-26 JACKSON AVENUE | A |
| NSD | 266 | 22 | 27-34 JACKSON AVENUE | A |
| NSD | 266 | 26 | 43-12 QUEENS STREET | A |
| NSD | 266 | 27 | 43-14 QUEENS STREET | A |
| NSD | 267 | 21 | 26-32 JACKSON AVENUE | A |
| NSD | 267 | 1201 | 26-26 JACKSON AVENUE | A |
| NSD | 268 | 13 | 26-08 JACKSON AVENUE | A |
| NSD | 403 | 9 | 29-27 QUEENS PLAZA NORTH | A |
| NSD | 403 | 10 | 29-37 QUEENS PLAZA NORTH | A |
| NSD | 403 | 11 | 29-43 41 AVENUE | A |
| NSD | 411 | 1 | 21-15 21 STREET | A |
| NSD | 412 | 1 | 22-09 QUEENS PLAZA NORTH | A |
| NSD | 414 | 5 | 24-01 QUEENS PLAZA NORTH | A |
| NSD | 414 | 1001 | 24-15 QUEENS PLAZA NORTH | A |
| NSD | 414 | 1002 | 24-15 QUEENS PLAZA NORTH | A |
| NSD | 415 | 4 | 25-01 QUEENS PLAZA NORTH | A |
| NSD | 416 | 10 | 27-01 QUEENS PLAZA NORTH | A |
| NSD | 416 | 21 | 41-21 27 STREET | A |
| NSD | 418 | 5 | 29-09 QUEENS PLAZA NORTH | A |
| NSD | 418 | 24 | 29-21 41 AVENUE | A |

| | | | | |
|-----|-----|------|--------------------------|---|
| NSD | 420 | 1001 | 42-01 28 STREET | A |
| NSD | 420 | 1002 | 42-01 28 STREET | A |
| NSD | 422 | 9 | 27-02 QUEENS PLAZA SOUTH | A |

| | | | | |
|-----|-----|------|--------------------------|-------|
| NSD | 422 | 21 | 27-14 QUEENS PLAZA SOUTH | A |
| NSD | 423 | 5 | 42-15 CRESCENT STREET | A |
| NSD | 423 | 11 | 25-02 QUEENS PLAZA SOUTH | A |
| NSD | 423 | 25 | 42-10 27 STREET | A |
| NSD | 424 | 1 | 24-02 QUEENS PLAZA SOUTH | A |
| NSD | 424 | 1001 | 24-16 QUEENS PLAZA SOUTH | A |
| NSD | 425 | 5 | 23-10 QUEENS PLAZA SOUTH | A |
| NSD | 426 | 75 | 42-02 23 STREET | A |
| NSD | 427 | 27 | 42-25 21 STREET | A |
| NSD | 427 | 60 | 42-02 22 STREET | A |
| NSD | 432 | 1 | 27-55 JACKSON AVENUE | A |
| NSD | 432 | 3 | 27-51 JACKSON AVENUE | A |
| NSD | 432 | 5 | 27-45 JACKSON AVENUE | A |
| NSD | 432 | 8 | 27-35 JACKSON AVENUE | A |
| NSD | 432 | 21 | 27-01 JACKSON AVENUE | A |
| NSD | 433 | 1 | 26-27 JACKSON AVENUE | A |
| NSD | 433 | 5 | 26-19 JACKSON AVENUE | A |
| NSD | 433 | 6 | 26-15 JACKSON AVENUE | A |
| NSD | 433 | 8 | 26-11 JACKSON AVENUE | A |
| NSD | 239 | 1001 | 29-22 NORTHERN BOULEVARD | B |
| NSD | 239 | 1002 | 29-22 NORTHERN BOULEVARD | B |
| NSD | 239 | 1003 | 29-22 NORTHERN BOULEVARD | B |
| NSD | 263 | 9 | JACKSON AVENUE | B |
| NSD | 264 | 1 | 28-02 JACKSON AVENUE | B |
| NSD | 264 | 17 | 28-30 JACKSON AVENUE | B |
| NSD | 418 | 1001 | 29-07 QUEENS PLAZA NORTH | B |
| NSD | 418 | 1002 | 29-07 QUEENS PLAZA NORTH | B |
| NSD | 418 | 1003 | 29-07 QUEENS PLAZA NORTH | B |
| NSD | 418 | 1004 | 29-07 QUEENS PLAZA NORTH | B |
| NSD | 433 | 1001 | 43-25 HUNTER STREET | B |
| NSD | 433 | 1002 | 43-25 HUNTER STREET | B |
| NSD | 433 | 1003 | 43-25 HUNTER STREET | B |
| NSD | 433 | 1004 | 43-25 HUNTER STREET | B |
| NSD | 264 | 1 | 42-16 WEST STREET | B |
| NSD | 268 | 18 | 26-20 JACKSON AVENUE | B |
| NSD | 413 | 2 | 41-50 24 STREET | B |
| NSD | 268 | 15 | 26-14 JACKSON AVENUE | B |
| NSD | 268 | 11 | 26-04 JACKSON AVENUE | B-Prz |
| NSD | 433 | 2 | 26-25 JACKSON AVENUE | B-Prz |

| | | | | |
|-----|-----|----|----------------------|-------|
| NSD | 433 | 3 | 26-23 JACKSON AVENUE | B-Prz |
| NSD | 433 | 4 | 26-21 JACKSON AVENUE | B-Prz |
| NSD | 264 | 15 | 28-20 JACKSON AVENUE | D |
| NSD | 267 | 25 | 26-46 JACKSON AVENUE | D |

| | | | | |
|-----|-----|------|--------------------------|---|
| NSD | 417 | 2 | 41-43 28 STREET | D |
| NSD | 420 | 1 | 28-10 QUEENS PLAZA SOUTH | D |
| NSD | 421 | 17 | QUEENS PLAZA SOUTH | D |
| NSD | 426 | 10 | 42-25 22 STREET | D |
| NSD | 426 | 50 | 22 ROAD | D |
| NSD | 426 | 71 | QUEENS PLAZA SOUTH | D |
| NSD | 427 | 45 | QUEENS PLAZA NORTH | D |
| NSD | 432 | 18 | JACKSON AVENUE | D |
| NSD | 432 | 29 | HUNTER STREET | D |
| SSD | 24 | 1 | 44-64 45 AVENUE | A |
| SSD | 25 | 1 | 45-10 VERNON BOULEVARD | A |
| SSD | 26 | 4 | 45-40 VERNON BOULEVARD | A |
| SSD | 26 | 8 | 45-28 VERNON BOULEVARD | A |
| SSD | 26 | 10 | 45-24 VERNON BOULEVARD | A |
| SSD | 27 | 2 | 46-16 VERNON BOULEVARD | A |
| SSD | 27 | 46 | 46-04 VERNON BOULEVARD | A |
| SSD | 28 | 46 | 46-30 VERNON BOULEVARD | A |
| SSD | 30 | 1 | 47-46 VERNON BOULEVARD | A |
| SSD | 32 | 3 | 49-16 VERNON BOULEVARD | A |
| SSD | 33 | 1 | 50-18 VERNON BOULEVARD | A |
| SSD | 33 | 48 | 50-08 VERNON BOULEVARD | A |
| SSD | 33 | 49 | 50-10 VERNON BOULEVARD | A |
| SSD | 34 | 1 | 5-43 BORDEN AVENUE | A |
| SSD | 34 | 48 | 51-06 VERNON BOULEVARD | A |
| SSD | 40 | 16 | 10-40 JACKSON AVENUE | A |
| SSD | 40 | 1066 | 10-46 JACKSON AVENUE | A |
| SSD | 40 | 1101 | 10-44 JACKSON AVENUE | A |
| SSD | 40 | 1102 | 10-44 JACKSON AVENUE | A |
| SSD | 41 | 5 | 10-04 50 AVENUE | A |
| SSD | 41 | 10 | 10-27 50 AVENUE | A |
| SSD | 41 | 13 | 10-37 JACKSON AVENUE | A |
| SSD | 41 | 1001 | 10-17 JACKSON AVENUE | A |
| SSD | 42 | 19 | 10-36 49 AVENUE | A |
| SSD | 42 | 27 | 10-57 JACKSON AVENUE | A |
| SSD | 42 | 28 | 10-51 JACKSON AVENUE | A |
| SSD | 42 | 1001 | 10-63 JACKSON AVENUE | A |
| SSD | 42 | 1002 | 10-63 JACKSON AVENUE | A |
| SSD | 43 | 2 | 10-64 50 AVENUE | A |

| | | | | |
|-----|----|----|------------------------|---|
| SSD | 46 | 48 | 47-01 VERNON BOULEVARD | A |
| SSD | 47 | 1 | 46-41 VERNON BOULEVARD | A |
| SSD | 47 | 3 | 46-37 VERNON BOULEVARD | A |
| SSD | 47 | 48 | 46-29 VERNON BOULEVARD | A |
| SSD | 48 | 1 | 46-17 VERNON BOULEVARD | A |

| | | | | |
|-----|----|------|------------------------|---|
| SSD | 48 | 45 | 46-01 VERNON BOULEVARD | A |
| SSD | 48 | 46 | 46-05 VERNON BOULEVARD | A |
| SSD | 48 | 47 | 46-07 VERNON BOULEVARD | A |
| SSD | 49 | 1 | 10-01 46 AVENUE | A |
| SSD | 49 | 5 | 10-11 46 AVENUE | A |
| SSD | 49 | 44 | 45 ROAD | A |
| SSD | 50 | 1 | 10-01 45 ROAD | A |
| SSD | 51 | 1 | 10-01 45 AVENUE | A |
| SSD | 51 | 28 | 10-34 44 DRIVE | A |
| SSD | 51 | 33 | 10-30 44 DRIVE | A |
| SSD | 51 | 36 | 10-06 44 DRIVE | A |
| SSD | 51 | 38 | 10-16 44 DRIVE | A |
| SSD | 51 | 42 | 10-02 44 DRIVE | A |
| SSD | 52 | 20 | 11-03 45 AVENUE | A |
| SSD | 52 | 44 | 11-48 44 DRIVE | A |
| SSD | 52 | 45 | 11-52 44 DRIVE | A |
| SSD | 52 | 1273 | 11-12 44 DRIVE | A |
| SSD | 56 | 1101 | 11-51 47 AVENUE | A |
| SSD | 57 | 1001 | 13-15 JACKSON AVENUE | A |
| SSD | 57 | 1002 | 13-15 JACKSON AVENUE | A |
| SSD | 58 | 1 | 13-20 JACKSON AVENUE | A |
| SSD | 58 | 9 | 13-26 JACKSON AVENUE | A |
| SSD | 60 | 1 | 12-23 JACKSON AVENUE | A |
| SSD | 60 | 4 | 12-17 JACKSON AVENUE | A |
| SSD | 61 | 11 | 47-40 21 STREET | A |
| SSD | 72 | 1001 | 22-12 JACKSON AVENUE | A |
| SSD | 74 | 1 | 21-10 46 ROAD | A |
| SSD | 76 | 11 | 21-31 46 AVENUE | A |
| SSD | 76 | 25 | 45-30 23 STREET | A |
| SSD | 76 | 1701 | 22-43 JACKSON AVENUE | A |
| SSD | 78 | 36 | 21-52 44 DRIVE | A |
| SSD | 78 | 37 | 21-48 44 DRIVE | A |
| SSD | 78 | 48 | 21-16 44 DRIVE | A |
| SSD | 78 | 50 | 21-12 44 DRIVE | A |
| SSD | 78 | 54 | 21-02 44 DRIVE | A |
| SSD | 78 | 136 | 21-50 44 DRIVE | A |
| SSD | 78 | 1186 | 21-30 44 DRIVE | A |

| | | | | |
|-----|----|------|----------------------|---|
| SSD | 78 | 1187 | 21-30 44 DRIVE | A |
| SSD | 79 | 29 | 23-10 44 DRIVE | A |
| SSD | 80 | 1 | 24-29 JACKSON AVENUE | A |
| SSD | 80 | 4 | 24-19 JACKSON AVENUE | A |
| SSD | 84 | 1 | 24-10 JACKSON AVENUE | A |
| SSD | 84 | 4 | 24-22 JACKSON AVENUE | A |

| | | | | |
|-----|-----|------|------------------------|-------|
| SSD | 84 | 7 | 24-28 JACKSON AVENUE | A |
| SSD | 85 | 3 | 23-08 JACKSON AVENUE | A |
| SSD | 85 | 5 | 23-20 JACKSON AVENUE | A |
| SSD | 437 | 1002 | 23-21 44 DRIVE | A |
| SSD | 437 | 1101 | 23-15 44 DRIVE | A |
| SSD | 437 | 1102 | 23-15 44 DRIVE | A |
| SSD | 438 | 1 | 21-59 44 DRIVE | A |
| SSD | 438 | 3 | 21-51 44 DRIVE | A |
| SSD | 438 | 1201 | 21-21 44 DRIVE | A |
| SSD | 438 | 1202 | 21-21 44 DRIVE | A |
| SSD | 447 | 13 | 11-11 44 DRIVE | A |
| SSD | 447 | 21 | 11-05 44 DRIVE | A |
| SSD | 447 | 40 | 11-50 44 ROAD | A |
| SSD | 448 | 1 | 44-46 11 STREET | A |
| SSD | 448 | 6 | 10-39 44 DRIVE | A |
| SSD | 448 | 8 | 10-35 44 DRIVE | A |
| SSD | 448 | 9 | 10-31 44 DRIVE | A |
| SSD | 448 | 12 | 10-25 44 DRIVE | A |
| SSD | 448 | 13 | 10-23 44 DRIVE | A |
| SSD | 448 | 24 | 10-20 10 STREET | A |
| SSD | 450 | 1 | 44-42 44 DRIVE | A |
| SSD | 450 | 6 | 44-21 9 STREET | A |
| SSD | 40 | 15 | 10-28 JACKSON AVENUE | B |
| SSD | 51 | 25 | 10-44 44 DRIVE | B |
| SSD | 60 | 9 | 12-01 JACKSON AVENUE | B |
| SSD | 72 | 73 | 22-22 JACKSON AVENUE | B |
| SSD | 25 | 9 | 45-08 VERNON BOULEVARD | B-Prz |
| SSD | 25 | 10 | 45-06 VERNON BOULEVARD | B-Prz |
| SSD | 25 | 11 | 45-04 VERNON BOULEVARD | B-Prz |
| SSD | 26 | 1 | 45-58 VERNON BOULEVARD | B-Prz |
| SSD | 26 | 2 | 45-44 VERNON BOULEVARD | B-Prz |
| SSD | 27 | 1 | 46-18 VERNON BOULEVARD | B-Prz |
| SSD | 28 | 1 | 46-46 VERNON BOULEVARD | B-Prz |
| SSD | 28 | 2 | 46-44 VERNON BOULEVARD | B-Prz |
| SSD | 28 | 3 | 46-42 VERNON BOULEVARD | B-Prz |
| SSD | 28 | 45 | 46-28 VERNON BOULEVARD | B-Prz |

| | | | | |
|-----|----|----|------------------------|-------|
| SSD | 28 | 47 | 46-32 VERNON BOULEVARD | B-Prz |
| SSD | 28 | 48 | 46-36 VERNON BOULEVARD | B-Prz |
| SSD | 29 | 1 | 47-18 VERNON BOULEVARD | B-Prz |
| SSD | 29 | 2 | 47-16 VERNON BOULEVARD | B-Prz |
| SSD | 29 | 3 | 47-14 VERNON BOULEVARD | B-Prz |
| SSD | 29 | 4 | 47-12 VERNON BOULEVARD | B-Prz |
| SSD | 29 | 46 | 47-04 VERNON BOULEVARD | B-Prz |

| | | | | |
|-----|----|----|------------------------|-------|
| SSD | 29 | 48 | 47-10 VERNON BOULEVARD | B-Prz |
| SSD | 30 | 2 | 47-44 VERNON BOULEVARD | B-Prz |
| SSD | 30 | 3 | 47-42 VERNON BOULEVARD | B-Prz |
| SSD | 30 | 4 | 47-38 VERNON BOULEVARD | B-Prz |
| SSD | 30 | 46 | 47-28 VERNON BOULEVARD | B-Prz |
| SSD | 30 | 47 | 47-30 VERNON BOULEVARD | B-Prz |
| SSD | 30 | 48 | 47-34 VERNON BOULEVARD | B-Prz |
| SSD | 30 | 49 | 47-36 VERNON BOULEVARD | B-Prz |
| SSD | 31 | 1 | 48-20 VERNON BOULEVARD | B-Prz |
| SSD | 31 | 2 | 48-18 VERNON BOULEVARD | B-Prz |
| SSD | 32 | 1 | VERNON BOULEVARD | B-Prz |
| SSD | 32 | 4 | 49-12 VERNON BOULEVARD | B-Prz |
| SSD | 32 | 48 | 49-02 VERNON BOULEVARD | B-Prz |
| SSD | 32 | 49 | 49-04 VERNON BOULEVARD | B-Prz |
| SSD | 32 | 50 | 49-06 VERNON BOULEVARD | B-Prz |
| SSD | 32 | 51 | 49-10 VERNON BOULEVARD | B-Prz |
| SSD | 33 | 3 | 50-14 VERNON BOULEVARD | B-Prz |
| SSD | 33 | 4 | 50-12 VERNON BOULEVARD | B-Prz |
| SSD | 33 | 47 | 50-02 VERNON BOULEVARD | B-Prz |
| SSD | 34 | 46 | 51-02 VERNON BOULEVARD | B-Prz |
| SSD | 34 | 47 | 51-04 VERNON BOULEVARD | B-Prz |
| SSD | 40 | 18 | 10-42 JACKSON AVENUE | B-Prz |
| SSD | 41 | 12 | 10-16 50 AVENUE | B-Prz |
| SSD | 41 | 14 | 10-33 JACKSON AVENUE | B-Prz |
| SSD | 41 | 15 | 10-31 JACKSON AVENUE | B-Prz |
| SSD | 42 | 1 | 49-19 VERNON BOULEVARD | B-Prz |
| SSD | 42 | 2 | 49-17 VERNON BOULEVARD | B-Prz |
| SSD | 42 | 3 | 49-15 VERNON BOULEVARD | B-Prz |
| SSD | 42 | 4 | 49-13 VERNON BOULEVARD | B-Prz |
| SSD | 42 | 5 | 49-11 VERNON BOULEVARD | B-Prz |
| SSD | 42 | 26 | 10-59 JACKSON AVENUE | B-Prz |
| SSD | 42 | 35 | 10-13 50 AVENUE | B-Prz |
| SSD | 42 | 37 | 10-09 50 AVENUE | B-Prz |
| SSD | 42 | 38 | 10-07 50 AVENUE | B-Prz |
| SSD | 43 | 6 | 10-76 JACKSON AVENUE | B-Prz |

| | | | | |
|-----|----|-----|------------------------|-------|
| SSD | 43 | 7 | 10-74 JACKSON AVENUE | B-Prz |
| SSD | 43 | 8 | 10-70 JACKSON AVENUE | B-Prz |
| SSD | 44 | 1 | 48-19 VERNON BOULEVARD | B-Prz |
| SSD | 44 | 2 | 48-17 VERNON BOULEVARD | B-Prz |
| SSD | 44 | 3 | 48-15 VERNON BOULEVARD | B-Prz |
| SSD | 44 | 4 | 48-13 VERNON BOULEVARD | B-Prz |
| SSD | 44 | 23 | 10-51 49 AVENUE | B-Prz |
| SSD | 44 | 104 | 48-11 VERNON BOULEVARD | B-Prz |

| | | | | |
|-----|----|-----|------------------------|-------|
| SSD | 45 | 1 | 10-03 48 AVENUE | B-Prz |
| SSD | 45 | 2 | 47-43 VERNON BOULEVARD | B-Prz |
| SSD | 45 | 3 | 47-39 VERNON BOULEVARD | B-Prz |
| SSD | 45 | 4 | 47-37 VERNON BOULEVARD | B-Prz |
| SSD | 45 | 46 | 47-27 VERNON BOULEVARD | B-Prz |
| SSD | 45 | 47 | 47-29 VERNON BOULEVARD | B-Prz |
| SSD | 45 | 48 | 47-31 VERNON BOULEVARD | B-Prz |
| SSD | 45 | 49 | 47-35 VERNON BOULEVARD | B-Prz |
| SSD | 46 | 1 | 47-25 VERNON BOULEVARD | B-Prz |
| SSD | 46 | 2 | 47-23 VERNON BOULEVARD | B-Prz |
| SSD | 46 | 3 | 47-15 VERNON BOULEVARD | B-Prz |
| SSD | 46 | 4 | 47-11 VERNON BOULEVARD | B-Prz |
| SSD | 46 | 50 | 47-07 VERNON BOULEVARD | B-Prz |
| SSD | 47 | 6 | 10-13 47 AVENUE | B-Prz |
| SSD | 47 | 49 | 46-31 VERNON BOULEVARD | B-Prz |
| SSD | 47 | 50 | 46-33 VERNON BOULEVARD | B-Prz |
| SSD | 47 | 51 | 46-35 VERNON BOULEVARD | B-Prz |
| SSD | 51 | 24 | 10-50 44 DRIVE | B-Prz |
| SSD | 52 | 47 | 44-62 21 STREET | B-Prz |
| SSD | 57 | 1 | 13-25 JACKSON AVENUE | B-Prz |
| SSD | 57 | 2 | 13-21 JACKSON AVENUE | B-Prz |
| SSD | 57 | 3 | 13-19 JACKSON AVENUE | B-Prz |
| SSD | 57 | 4 | 13-17 JACKSON AVENUE | B-Prz |
| SSD | 57 | 8 | 13-01 JACKSON AVENUE | B-Prz |
| SSD | 60 | 5 | 12-15 JACKSON AVENUE | B-Prz |
| SSD | 60 | 6 | 12-11 JACKSON AVENUE | B-Prz |
| SSD | 60 | 7 | 12-09 JACKSON AVENUE | B-Prz |
| SSD | 60 | 8 | 12-07 JACKSON AVENUE | B-Prz |
| SSD | 75 | 7 | 22-01 JACKSON AVENUE | B-Prz |
| SSD | 79 | 25 | 44-61 23 STREET | B-Prz |
| SSD | 79 | 28 | 23-08 44 DRIVE | B-Prz |
| SSD | 85 | 1 | 23-02 JACKSON AVENUE | B-Prz |
| SSD | 85 | 2 | 23-04 JACKSON AVENUE | B-Prz |
| SSD | 85 | 102 | 23-06 JACKSON AVENUE | B-Prz |

| | | | | |
|-----|-----|----|------------------------|-------|
| SSD | 438 | 21 | 44-45 21 STREET | B-Prz |
| SSD | 447 | 1 | 11-57 44 DRIVE | B-Prz |
| SSD | 448 | 5 | 10-43 44 DRIVE | B-Prz |
| SSD | 450 | 2 | 9-01 44 DRIVE | B-Prz |
| SSD | 26 | 3 | 45-42 VERNON BOULEVARD | C |
| SSD | 27 | 3 | 46-14 VERNON BOULEVARD | C |
| SSD | 27 | 4 | 46-12 VERNON BOULEVARD | C |
| SSD | 28 | 4 | 46-40 VERNON BOULEVARD | C |
| SSD | 29 | 47 | 47-08 VERNON BOULEVARD | C |

| | | | | |
|-----|----|------|------------------------|---|
| SSD | 34 | 49 | 51-10 VERNON BOULEVARD | C |
| SSD | 40 | 1001 | 10-46 JACKSON AVENUE | C |
| SSD | 40 | 1002 | 10-46 JACKSON AVENUE | C |
| SSD | 40 | 1003 | 10-46 JACKSON AVENUE | C |
| SSD | 40 | 1004 | 10-46 JACKSON AVENUE | C |
| SSD | 40 | 1005 | 10-46 JACKSON AVENUE | C |
| SSD | 40 | 1006 | 10-46 JACKSON AVENUE | C |
| SSD | 40 | 1007 | 10-46 JACKSON AVENUE | C |
| SSD | 40 | 1008 | 10-46 JACKSON AVENUE | C |
| SSD | 40 | 1009 | 10-46 JACKSON AVENUE | C |
| SSD | 40 | 1010 | 10-46 JACKSON AVENUE | C |
| SSD | 40 | 1011 | 10-46 JACKSON AVENUE | C |
| SSD | 40 | 1012 | 10-46 JACKSON AVENUE | C |
| SSD | 40 | 1013 | 10-46 JACKSON AVENUE | C |
| SSD | 40 | 1014 | 10-46 JACKSON AVENUE | C |
| SSD | 40 | 1015 | 10-46 JACKSON AVENUE | C |
| SSD | 40 | 1016 | 10-46 JACKSON AVENUE | C |
| SSD | 40 | 1017 | 10-46 JACKSON AVENUE | C |
| SSD | 40 | 1018 | 10-46 JACKSON AVENUE | C |
| SSD | 40 | 1019 | 10-46 JACKSON AVENUE | C |
| SSD | 40 | 1020 | 10-46 JACKSON AVENUE | C |
| SSD | 40 | 1021 | 10-46 JACKSON AVENUE | C |
| SSD | 40 | 1022 | 10-46 JACKSON AVENUE | C |
| SSD | 40 | 1023 | 10-46 JACKSON AVENUE | C |
| SSD | 40 | 1024 | 10-46 JACKSON AVENUE | C |
| SSD | 40 | 1025 | 10-46 JACKSON AVENUE | C |
| SSD | 40 | 1026 | 10-46 JACKSON AVENUE | C |
| SSD | 40 | 1027 | 10-46 JACKSON AVENUE | C |
| SSD | 40 | 1028 | 10-46 JACKSON AVENUE | C |
| SSD | 40 | 1029 | 10-46 JACKSON AVENUE | C |
| SSD | 40 | 1030 | 10-46 JACKSON AVENUE | C |
| SSD | 40 | 1031 | 10-46 JACKSON AVENUE | C |
| SSD | 40 | 1032 | 10-46 JACKSON AVENUE | C |

| | | | | |
|-----|----|------|----------------------|---|
| SSD | 40 | 1033 | 10-46 JACKSON AVENUE | C |
| SSD | 40 | 1034 | 10-46 JACKSON AVENUE | C |
| SSD | 40 | 1035 | 10-46 JACKSON AVENUE | C |
| SSD | 40 | 1036 | 10-46 JACKSON AVENUE | C |
| SSD | 40 | 1037 | 10-46 JACKSON AVENUE | C |
| SSD | 40 | 1038 | 10-46 JACKSON AVENUE | C |
| SSD | 40 | 1039 | 10-46 JACKSON AVENUE | C |
| SSD | 40 | 1040 | 10-46 JACKSON AVENUE | C |
| SSD | 40 | 1041 | 10-46 JACKSON AVENUE | C |
| SSD | 40 | 1042 | 10-46 JACKSON AVENUE | C |

| | | | | |
|-----|----|------|----------------------|---|
| SSD | 40 | 1043 | 10-46 JACKSON AVENUE | C |
| SSD | 40 | 1044 | 10-46 JACKSON AVENUE | C |
| SSD | 40 | 1045 | 10-46 JACKSON AVENUE | C |
| SSD | 40 | 1046 | 10-46 JACKSON AVENUE | C |
| SSD | 40 | 1047 | 10-46 JACKSON AVENUE | C |
| SSD | 40 | 1048 | 10-46 JACKSON AVENUE | C |
| SSD | 40 | 1049 | 10-46 JACKSON AVENUE | C |
| SSD | 40 | 1050 | 10-46 JACKSON AVENUE | C |
| SSD | 40 | 1051 | 10-46 JACKSON AVENUE | C |
| SSD | 40 | 1052 | 10-46 JACKSON AVENUE | C |
| SSD | 40 | 1053 | 10-46 JACKSON AVENUE | C |
| SSD | 40 | 1054 | 10-46 JACKSON AVENUE | C |
| SSD | 40 | 1055 | 10-46 JACKSON AVENUE | C |
| SSD | 40 | 1056 | 10-46 JACKSON AVENUE | C |
| SSD | 40 | 1057 | 10-46 JACKSON AVENUE | C |
| SSD | 40 | 1058 | 10-46 JACKSON AVENUE | C |
| SSD | 40 | 1059 | 10-46 JACKSON AVENUE | C |
| SSD | 40 | 1060 | 10-46 JACKSON AVENUE | C |
| SSD | 40 | 1061 | 10-46 JACKSON AVENUE | C |
| SSD | 40 | 1062 | 10-46 JACKSON AVENUE | C |
| SSD | 40 | 1063 | 10-46 JACKSON AVENUE | C |
| SSD | 40 | 1064 | 10-46 JACKSON AVENUE | C |
| SSD | 40 | 1065 | 10-46 JACKSON AVENUE | C |
| SSD | 41 | 1002 | 10-17 JACKSON AVENUE | C |
| SSD | 41 | 1003 | 10-17 JACKSON AVENUE | C |
| SSD | 41 | 1004 | 10-17 JACKSON AVENUE | C |
| SSD | 41 | 1005 | 10-17 JACKSON AVENUE | C |
| SSD | 41 | 1006 | 10-17 JACKSON AVENUE | C |
| SSD | 41 | 1007 | 10-17 JACKSON AVENUE | C |
| SSD | 41 | 1008 | 10-17 JACKSON AVENUE | C |
| SSD | 41 | 1009 | 10-17 JACKSON AVENUE | C |
| SSD | 41 | 1010 | 10-17 JACKSON AVENUE | C |

| | | | | |
|-----|----|------|----------------------|---|
| SSD | 41 | 1011 | 10-17 JACKSON AVENUE | C |
| SSD | 41 | 1012 | 10-17 JACKSON AVENUE | C |
| SSD | 41 | 1013 | 10-17 JACKSON AVENUE | C |
| SSD | 41 | 1014 | 10-17 JACKSON AVENUE | C |
| SSD | 41 | 1015 | 10-17 JACKSON AVENUE | C |
| SSD | 41 | 1016 | 10-17 JACKSON AVENUE | C |
| SSD | 41 | 1017 | 10-17 JACKSON AVENUE | C |
| SSD | 41 | 1018 | 10-17 JACKSON AVENUE | C |
| SSD | 41 | 1019 | 10-17 JACKSON AVENUE | C |
| SSD | 41 | 1020 | 10-17 JACKSON AVENUE | C |
| SSD | 41 | 1021 | 10-17 JACKSON AVENUE | C |

| | | | | |
|-----|----|------|----------------------|---|
| SSD | 41 | 1022 | 10-17 JACKSON AVENUE | C |
| SSD | 41 | 1023 | 10-17 JACKSON AVENUE | C |
| SSD | 41 | 1024 | 10-17 JACKSON AVENUE | C |
| SSD | 41 | 1025 | 10-17 JACKSON AVENUE | C |
| SSD | 41 | 1026 | 10-17 JACKSON AVENUE | C |
| SSD | 41 | 1027 | 10-17 JACKSON AVENUE | C |
| SSD | 41 | 1028 | 10-17 JACKSON AVENUE | C |
| SSD | 41 | 1029 | 10-17 JACKSON AVENUE | C |
| SSD | 41 | 1030 | 10-17 JACKSON AVENUE | C |
| SSD | 41 | 1031 | 10-17 JACKSON AVENUE | C |
| SSD | 41 | 1032 | 10-17 JACKSON AVENUE | C |
| SSD | 41 | 1033 | 10-17 JACKSON AVENUE | C |
| SSD | 41 | 1034 | 10-17 JACKSON AVENUE | C |
| SSD | 42 | 36 | 10-11 50 AVENUE | C |
| SSD | 42 | 1003 | 10-63 JACKSON AVENUE | C |
| SSD | 42 | 1004 | 10-63 JACKSON AVENUE | C |
| SSD | 42 | 1005 | 10-63 JACKSON AVENUE | C |
| SSD | 42 | 1006 | 10-63 JACKSON AVENUE | C |
| SSD | 42 | 1007 | 10-63 JACKSON AVENUE | C |
| SSD | 42 | 1008 | 10-63 JACKSON AVENUE | C |
| SSD | 42 | 1009 | 10-63 JACKSON AVENUE | C |
| SSD | 42 | 1010 | 10-63 JACKSON AVENUE | C |
| SSD | 42 | 1011 | 10-63 JACKSON AVENUE | C |
| SSD | 42 | 1012 | 10-63 JACKSON AVENUE | C |
| SSD | 42 | 1013 | 10-63 JACKSON AVENUE | C |
| SSD | 42 | 1014 | 10-63 JACKSON AVENUE | C |
| SSD | 42 | 1015 | 10-63 JACKSON AVENUE | C |
| SSD | 42 | 1016 | 10-63 JACKSON AVENUE | C |
| SSD | 42 | 1017 | 10-63 JACKSON AVENUE | C |
| SSD | 42 | 1018 | 10-63 JACKSON AVENUE | C |
| SSD | 42 | 1019 | 10-63 JACKSON AVENUE | C |

| | | | | |
|-----|----|------|----------------------|---|
| SSD | 42 | 1020 | 10-63 JACKSON AVENUE | C |
| SSD | 42 | 1021 | 10-63 JACKSON AVENUE | C |
| SSD | 42 | 1022 | 10-63 JACKSON AVENUE | C |
| SSD | 42 | 1023 | 10-63 JACKSON AVENUE | C |
| SSD | 42 | 1024 | 10-63 JACKSON AVENUE | C |
| SSD | 42 | 1025 | 10-63 JACKSON AVENUE | C |
| SSD | 42 | 1026 | 10-63 JACKSON AVENUE | C |
| SSD | 42 | 1027 | 10-63 JACKSON AVENUE | C |
| SSD | 42 | 1028 | 10-63 JACKSON AVENUE | C |
| SSD | 42 | 1029 | 10-63 JACKSON AVENUE | C |
| SSD | 42 | 1030 | 10-63 JACKSON AVENUE | C |
| SSD | 42 | 1031 | 10-63 JACKSON AVENUE | C |

| | | | | |
|-----|----|------|------------------------|---|
| SSD | 42 | 1032 | 10-63 JACKSON AVENUE | C |
| SSD | 42 | 1033 | 10-63 JACKSON AVENUE | C |
| SSD | 42 | 1034 | 10-63 JACKSON AVENUE | C |
| SSD | 42 | 1035 | 10-63 JACKSON AVENUE | C |
| SSD | 42 | 1036 | 10-63 JACKSON AVENUE | C |
| SSD | 42 | 1037 | 10-63 JACKSON AVENUE | C |
| SSD | 42 | 1038 | 10-63 JACKSON AVENUE | C |
| SSD | 42 | 1039 | 10-63 JACKSON AVENUE | C |
| SSD | 42 | 1040 | 10-63 JACKSON AVENUE | C |
| SSD | 42 | 1041 | 10-63 JACKSON AVENUE | C |
| SSD | 42 | 1042 | 10-63 JACKSON AVENUE | C |
| SSD | 42 | 1043 | 10-63 JACKSON AVENUE | C |
| SSD | 46 | 51 | 47-09 VERNON BOULEVARD | C |
| SSD | 47 | 5 | 10-11 47 AVENUE | C |
| SSD | 48 | 48 | 46-09 VERNON BOULEVARD | C |
| SSD | 52 | 33 | 11-34 44 DRIVE | C |
| SSD | 52 | 35 | 11-36 44 DRIVE | C |
| SSD | 52 | 36 | 11-38 44 DRIVE | C |
| SSD | 52 | 38 | 11-40 44 DRIVE | C |
| SSD | 52 | 39 | 11-42 44 DRIVE | C |
| SSD | 52 | 41 | 11-44 44 DRIVE | C |
| SSD | 52 | 42 | 11-46 44 DRIVE | C |
| SSD | 52 | 7503 | 11-12 44 DRIVE | C |
| SSD | 56 | 7502 | 11-51 47 AVENUE | C |
| SSD | 57 | 1003 | 13-15 JACKSON AVENUE | C |
| SSD | 57 | 1004 | 13-15 JACKSON AVENUE | C |
| SSD | 57 | 1005 | 13-15 JACKSON AVENUE | C |
| SSD | 57 | 1006 | 13-15 JACKSON AVENUE | C |
| SSD | 57 | 1007 | 13-15 JACKSON AVENUE | C |
| SSD | 57 | 1008 | 13-11 JACKSON AVENUE | C |

| | | | | |
|-----|----|------|----------------------|---|
| SSD | 57 | 1009 | 13-11 JACKSON AVENUE | C |
| SSD | 57 | 1010 | 13-11 JACKSON AVENUE | C |
| SSD | 57 | 1011 | 13-11 JACKSON AVENUE | C |
| SSD | 57 | 1012 | 13-11 JACKSON AVENUE | C |
| SSD | 57 | 1013 | 13-11 JACKSON AVENUE | C |
| SSD | 57 | 1014 | 13-11 JACKSON AVENUE | C |
| SSD | 57 | 1015 | 13-11 JACKSON AVENUE | C |
| SSD | 57 | 1016 | 13-11 JACKSON AVENUE | C |
| SSD | 57 | 1017 | 13-11 JACKSON AVENUE | C |
| SSD | 57 | 1018 | 13-11 JACKSON AVENUE | C |
| SSD | 57 | 1019 | 13-11 JACKSON AVENUE | C |
| SSD | 57 | 1020 | 13-11 JACKSON AVENUE | C |
| SSD | 57 | 1021 | 13-11 JACKSON AVENUE | C |

| | | | | |
|-----|----|------|----------------------|---|
| SSD | 57 | 1022 | 13-11 JACKSON AVENUE | C |
| SSD | 57 | 1023 | 13-11 JACKSON AVENUE | C |
| SSD | 57 | 1024 | 13-11 JACKSON AVENUE | C |
| SSD | 57 | 1025 | 13-11 JACKSON AVENUE | C |
| SSD | 57 | 1026 | 13-11 JACKSON AVENUE | C |
| SSD | 57 | 1027 | 13-11 JACKSON AVENUE | C |
| SSD | 57 | 1028 | 13-11 JACKSON AVENUE | C |
| SSD | 57 | 1029 | 13-11 JACKSON AVENUE | C |
| SSD | 57 | 1030 | 13-11 JACKSON AVENUE | C |
| SSD | 57 | 1031 | 13-11 JACKSON AVENUE | C |
| SSD | 57 | 1032 | 13-11 JACKSON AVENUE | C |
| SSD | 57 | 1033 | 13-11 JACKSON AVENUE | C |
| SSD | 57 | 1034 | 13-11 JACKSON AVENUE | C |
| SSD | 57 | 1035 | 13-11 JACKSON AVENUE | C |
| SSD | 57 | 1036 | 13-11 JACKSON AVENUE | C |
| SSD | 57 | 1037 | 13-11 JACKSON AVENUE | C |
| SSD | 57 | 1038 | 13-11 JACKSON AVENUE | C |
| SSD | 57 | 1039 | 13-11 JACKSON AVENUE | C |
| SSD | 57 | 1040 | 13-11 JACKSON AVENUE | C |
| SSD | 57 | 1041 | 13-11 JACKSON AVENUE | C |
| SSD | 57 | 1042 | 13-11 JACKSON AVENUE | C |
| SSD | 57 | 1043 | 13-11 JACKSON AVENUE | C |
| SSD | 57 | 1044 | 13-11 JACKSON AVENUE | C |
| SSD | 57 | 1045 | 13-11 JACKSON AVENUE | C |
| SSD | 57 | 1046 | 13-11 JACKSON AVENUE | C |
| SSD | 57 | 1047 | 13-11 JACKSON AVENUE | C |
| SSD | 57 | 1048 | 13-11 JACKSON AVENUE | C |
| SSD | 57 | 1049 | 13-11 JACKSON AVENUE | C |
| SSD | 57 | 1050 | 13-11 JACKSON AVENUE | C |

| | | | | |
|-----|----|------|----------------------|---|
| SSD | 57 | 1051 | 13-11 JACKSON AVENUE | C |
| SSD | 57 | 1052 | 13-15 JACKSON AVENUE | C |
| SSD | 57 | 1053 | 13-15 JACKSON AVENUE | C |
| SSD | 57 | 1054 | 13-15 JACKSON AVENUE | C |
| SSD | 57 | 1055 | 13-15 JACKSON AVENUE | C |
| SSD | 57 | 1056 | 13-15 JACKSON AVENUE | C |
| SSD | 57 | 1057 | 13-15 JACKSON AVENUE | C |
| SSD | 57 | 1058 | 13-15 JACKSON AVENUE | C |
| SSD | 57 | 1059 | 13-15 JACKSON AVENUE | C |
| SSD | 57 | 1060 | 13-15 JACKSON AVENUE | C |
| SSD | 57 | 1061 | 13-15 JACKSON AVENUE | C |
| SSD | 57 | 1062 | 13-15 JACKSON AVENUE | C |
| SSD | 57 | 1063 | 13-15 JACKSON AVENUE | C |
| SSD | 57 | 1064 | 13-15 JACKSON AVENUE | C |

| | | | | |
|-----|----|------|----------------------|---|
| SSD | 57 | 1065 | 13-15 JACKSON AVENUE | C |
| SSD | 57 | 1066 | 13-15 JACKSON AVENUE | C |
| SSD | 57 | 1067 | 13-15 JACKSON AVENUE | C |
| SSD | 57 | 1068 | 13-15 JACKSON AVENUE | C |
| SSD | 57 | 1069 | 13-15 JACKSON AVENUE | C |
| SSD | 57 | 1070 | 13-15 JACKSON AVENUE | C |
| SSD | 57 | 1071 | 13-15 JACKSON AVENUE | C |
| SSD | 57 | 1072 | 13-15 JACKSON AVENUE | C |
| SSD | 57 | 1073 | 13-15 JACKSON AVENUE | C |
| SSD | 57 | 1074 | 13-15 JACKSON AVENUE | C |
| SSD | 57 | 1075 | 13-15 JACKSON AVENUE | C |
| SSD | 57 | 1076 | 13-15 JACKSON AVENUE | C |
| SSD | 57 | 1077 | 13-15 JACKSON AVENUE | C |
| SSD | 57 | 1078 | 13-15 JACKSON AVENUE | C |
| SSD | 57 | 1079 | 13-15 JACKSON AVENUE | C |
| SSD | 57 | 1080 | 13-15 JACKSON AVENUE | C |
| SSD | 57 | 1081 | 13-15 JACKSON AVENUE | C |
| SSD | 57 | 1082 | 13-15 JACKSON AVENUE | C |
| SSD | 57 | 1083 | 13-15 JACKSON AVENUE | C |
| SSD | 57 | 1084 | 13-15 JACKSON AVENUE | C |
| SSD | 58 | 8 | 13-22 JACKSON AVENUE | C |
| SSD | 58 | 7501 | 13-10 JACKSON AVENUE | C |
| SSD | 72 | 7501 | 22-12 JACKSON AVENUE | C |
| SSD | 76 | 7509 | 22-43 JACKSON AVENUE | C |
| SSD | 78 | 35 | 21-54 44 DRIVE | C |
| SSD | 78 | 134 | 44-62 23 STREET | C |
| SSD | 78 | 7501 | 21-10 44 DRIVE | C |
| SSD | 78 | 7502 | 21-30 44 DRIVE | C |

| | | | | |
|-----|-----|------|----------------|---|
| SSD | 437 | 7502 | 23-15 44 DRIVE | C |
| SSD | 438 | 4 | 21-49 44 DRIVE | C |
| SSD | 438 | 5 | 21-47 44 DRIVE | C |
| SSD | 438 | 1001 | 21-45 44 DRIVE | C |
| SSD | 438 | 1002 | 21-45 44 DRIVE | C |
| SSD | 438 | 1003 | 21-45 44 DRIVE | C |
| SSD | 438 | 1004 | 21-45 44 DRIVE | C |
| SSD | 438 | 1005 | 21-45 44 DRIVE | C |
| SSD | 438 | 1006 | 21-45 44 DRIVE | C |
| SSD | 438 | 1007 | 21-45 44 DRIVE | C |
| SSD | 438 | 1008 | 21-45 44 DRIVE | C |
| SSD | 438 | 1009 | 21-45 44 DRIVE | C |
| SSD | 438 | 1010 | 21-45 44 DRIVE | C |
| SSD | 438 | 1011 | 21-45 44 DRIVE | C |
| SSD | 438 | 1012 | 21-45 44 DRIVE | C |

| | | | | |
|-----|-----|------|----------------|---|
| SSD | 438 | 1013 | 21-45 44 DRIVE | C |
| SSD | 438 | 1014 | 21-45 44 DRIVE | C |
| SSD | 438 | 1015 | 21-45 44 DRIVE | C |
| SSD | 438 | 1016 | 21-45 44 DRIVE | C |
| SSD | 438 | 1017 | 21-45 44 DRIVE | C |
| SSD | 438 | 1018 | 21-45 44 DRIVE | C |
| SSD | 438 | 1019 | 21-45 44 DRIVE | C |
| SSD | 438 | 1020 | 21-45 44 DRIVE | C |
| SSD | 438 | 1021 | 21-45 44 DRIVE | C |
| SSD | 438 | 1022 | 21-45 44 DRIVE | C |
| SSD | 438 | 1023 | 21-45 44 DRIVE | C |
| SSD | 438 | 1024 | 21-45 44 DRIVE | C |
| SSD | 438 | 1025 | 21-45 44 DRIVE | C |
| SSD | 438 | 1026 | 21-45 44 DRIVE | C |
| SSD | 438 | 1027 | 21-45 44 DRIVE | C |
| SSD | 438 | 1028 | 21-45 44 DRIVE | C |
| SSD | 438 | 1029 | 21-45 44 DRIVE | C |
| SSD | 438 | 1030 | 21-45 44 DRIVE | C |
| SSD | 438 | 1031 | 21-45 44 DRIVE | C |
| SSD | 438 | 1032 | 21-45 44 DRIVE | C |
| SSD | 438 | 1033 | 21-45 44 DRIVE | C |
| SSD | 438 | 1034 | 21-45 44 DRIVE | C |
| SSD | 438 | 1035 | 21-45 44 DRIVE | C |
| SSD | 438 | 1036 | 21-45 44 DRIVE | C |
| SSD | 438 | 1037 | 21-45 44 DRIVE | C |
| SSD | 438 | 1038 | 21-45 44 DRIVE | C |
| SSD | 438 | 1039 | 21-45 44 DRIVE | C |

| | | | | |
|-----|-----|------|----------------|---|
| SSD | 438 | 1040 | 21-45 44 DRIVE | C |
| SSD | 438 | 1041 | 21-45 44 DRIVE | C |
| SSD | 438 | 1042 | 21-45 44 DRIVE | C |
| SSD | 438 | 1043 | 21-45 44 DRIVE | C |
| SSD | 438 | 1044 | 21-45 44 DRIVE | C |
| SSD | 438 | 1045 | 21-45 44 DRIVE | C |
| SSD | 438 | 1046 | 21-45 44 DRIVE | C |
| SSD | 438 | 1047 | 21-45 44 DRIVE | C |
| SSD | 438 | 1048 | 21-45 44 DRIVE | C |
| SSD | 438 | 1049 | 21-45 44 DRIVE | C |
| SSD | 438 | 1050 | 21-45 44 DRIVE | C |
| SSD | 438 | 1051 | 21-45 44 DRIVE | C |
| SSD | 438 | 1052 | 21-45 44 DRIVE | C |
| SSD | 438 | 1053 | 21-45 44 DRIVE | C |
| SSD | 438 | 1054 | 21-45 44 DRIVE | C |
| SSD | 438 | 1055 | 21-45 44 DRIVE | C |

| | | | | |
|-----|-----|------|----------------|---|
| SSD | 438 | 1056 | 21-45 44 DRIVE | C |
| SSD | 438 | 1057 | 21-45 44 DRIVE | C |
| SSD | 438 | 1058 | 21-45 44 DRIVE | C |
| SSD | 438 | 1059 | 21-45 44 DRIVE | C |
| SSD | 438 | 1060 | 21-45 44 DRIVE | C |
| SSD | 438 | 1061 | 21-45 44 DRIVE | C |
| SSD | 438 | 1062 | 21-45 44 DRIVE | C |
| SSD | 438 | 1063 | 21-45 44 DRIVE | C |
| SSD | 438 | 1064 | 21-45 44 DRIVE | C |
| SSD | 438 | 1065 | 21-45 44 DRIVE | C |
| SSD | 438 | 1066 | 21-45 44 DRIVE | C |
| SSD | 438 | 1067 | 21-45 44 DRIVE | C |
| SSD | 438 | 1068 | 21-45 44 DRIVE | C |
| SSD | 438 | 1069 | 21-45 44 DRIVE | C |
| SSD | 438 | 1070 | 21-45 44 DRIVE | C |
| SSD | 438 | 1071 | 21-45 44 DRIVE | C |
| SSD | 438 | 1072 | 21-45 44 DRIVE | C |
| SSD | 438 | 1073 | 21-45 44 DRIVE | C |
| SSD | 438 | 1074 | 21-45 44 DRIVE | C |
| SSD | 438 | 1075 | 21-45 44 DRIVE | C |
| SSD | 438 | 1076 | 21-45 44 DRIVE | C |
| SSD | 438 | 1077 | 21-45 44 DRIVE | C |
| SSD | 438 | 1078 | 21-45 44 DRIVE | C |
| SSD | 438 | 1079 | 21-45 44 DRIVE | C |
| SSD | 438 | 1080 | 21-45 44 DRIVE | C |
| SSD | 438 | 1081 | 21-45 44 DRIVE | C |

| | | | | |
|-----|-----|------|----------------|---|
| SSD | 438 | 1082 | 21-45 44 DRIVE | C |
| SSD | 438 | 1083 | 21-45 44 DRIVE | C |
| SSD | 438 | 1084 | 21-45 44 DRIVE | C |
| SSD | 438 | 1085 | 21-45 44 DRIVE | C |
| SSD | 438 | 1086 | 21-45 44 DRIVE | C |
| SSD | 438 | 1087 | 21-45 44 DRIVE | C |
| SSD | 438 | 1088 | 21-45 44 DRIVE | C |
| SSD | 438 | 1089 | 21-45 44 DRIVE | C |
| SSD | 438 | 1090 | 21-45 44 DRIVE | C |
| SSD | 438 | 1091 | 21-45 44 DRIVE | C |
| SSD | 438 | 1092 | 21-45 44 DRIVE | C |
| SSD | 438 | 1093 | 21-45 44 DRIVE | C |
| SSD | 438 | 1094 | 21-45 44 DRIVE | C |
| SSD | 438 | 1095 | 21-45 44 DRIVE | C |
| SSD | 438 | 1096 | 21-45 44 DRIVE | C |
| SSD | 438 | 1097 | 21-45 44 DRIVE | C |
| SSD | 438 | 1098 | 21-45 44 DRIVE | C |

| | | | | |
|-----|-----|------|----------------|---|
| SSD | 438 | 1099 | 21-45 44 DRIVE | C |
| SSD | 438 | 1100 | 21-45 44 DRIVE | C |
| SSD | 438 | 1101 | 21-45 44 DRIVE | C |
| SSD | 438 | 1102 | 21-45 44 DRIVE | C |
| SSD | 438 | 1103 | 21-45 44 DRIVE | C |
| SSD | 438 | 1104 | 21-45 44 DRIVE | C |
| SSD | 438 | 1105 | 21-45 44 DRIVE | C |
| SSD | 438 | 1106 | 21-45 44 DRIVE | C |
| SSD | 438 | 1107 | 21-45 44 DRIVE | C |
| SSD | 438 | 1108 | 21-45 44 DRIVE | C |
| SSD | 438 | 1109 | 21-45 44 DRIVE | C |
| SSD | 438 | 1110 | 21-45 44 DRIVE | C |
| SSD | 438 | 1111 | 21-45 44 DRIVE | C |
| SSD | 438 | 1112 | 21-45 44 DRIVE | C |
| SSD | 438 | 1113 | 21-45 44 DRIVE | C |
| SSD | 438 | 1114 | 21-45 44 DRIVE | C |
| SSD | 438 | 1115 | 21-45 44 DRIVE | C |
| SSD | 438 | 1116 | 21-45 44 DRIVE | C |
| SSD | 438 | 1117 | 21-45 44 DRIVE | C |
| SSD | 438 | 1118 | 21-45 44 DRIVE | C |
| SSD | 438 | 1119 | 21-45 44 DRIVE | C |
| SSD | 438 | 1120 | 21-45 44 DRIVE | C |
| SSD | 438 | 1121 | 21-45 44 DRIVE | C |
| SSD | 438 | 1122 | 21-45 44 DRIVE | C |
| SSD | 438 | 1123 | 21-45 44 DRIVE | C |

| | | | | |
|-----|-----|------|----------------|---|
| SSD | 438 | 1124 | 21-45 44 DRIVE | C |
| SSD | 438 | 1125 | 21-45 44 DRIVE | C |
| SSD | 438 | 1126 | 21-45 44 DRIVE | C |
| SSD | 438 | 1127 | 21-45 44 DRIVE | C |
| SSD | 438 | 1128 | 21-45 44 DRIVE | C |
| SSD | 438 | 1129 | 21-45 44 DRIVE | C |
| SSD | 438 | 1130 | 21-45 44 DRIVE | C |
| SSD | 438 | 1131 | 21-45 44 DRIVE | C |
| SSD | 438 | 1132 | 21-45 44 DRIVE | C |
| SSD | 438 | 1133 | 21-45 44 DRIVE | C |
| SSD | 438 | 1134 | 21-45 44 DRIVE | C |
| SSD | 438 | 1135 | 21-45 44 DRIVE | C |
| SSD | 438 | 1136 | 21-45 44 DRIVE | C |
| SSD | 438 | 1137 | 21-45 44 DRIVE | C |
| SSD | 438 | 1138 | 21-45 44 DRIVE | C |
| SSD | 438 | 1139 | 21-45 44 DRIVE | C |
| SSD | 438 | 1140 | 21-45 44 DRIVE | C |
| SSD | 438 | 1141 | 21-45 44 DRIVE | C |

| | | | | |
|-----|-----|------|------------------------|---|
| SSD | 438 | 1142 | 21-45 44 DRIVE | C |
| SSD | 438 | 1143 | 21-45 44 DRIVE | C |
| SSD | 438 | 1144 | 21-45 44 DRIVE | C |
| SSD | 438 | 1145 | 21-45 44 DRIVE | C |
| SSD | 438 | 1146 | 21-45 44 DRIVE | C |
| SSD | 438 | 1147 | 21-45 44 DRIVE | C |
| SSD | 438 | 1148 | 21-45 44 DRIVE | C |
| SSD | 438 | 1149 | 21-45 44 DRIVE | C |
| SSD | 438 | 1150 | 21-45 44 DRIVE | C |
| SSD | 438 | 1151 | 21-45 44 DRIVE | C |
| SSD | 438 | 1152 | 21-45 44 DRIVE | C |
| SSD | 447 | 3 | 11-53 44 DRIVE | C |
| SSD | 447 | 4 | 11-51 44 DRIVE | C |
| SSD | 448 | 11 | 10-29 44 DRIVE | C |
| SSD | 448 | 14 | 10-21 44 DRIVE | C |
| SSD | 448 | 111 | 10-27 44 DRIVE | C |
| SSD | 31 | 3 | VERNON BOULEVARD | D |
| SSD | 31 | 31 | 49 AVENUE | D |
| SSD | 42 | 6 | 49-01 VERNON BOULEVARD | D |
| SSD | 44 | 27 | 49 AVENUE | D |
| SSD | 61 | 5 | JACKSON AVENUE | D |
| SSD | 61 | 6 | 11-24 JACKSON AVENUE | D |
| SSD | 62 | 1 | 11 STREET | D |
| SSD | 72 | 1 | 46-30 21 STREET | D |

| | | | | |
|-----|-----|------|----------------------|---|
| SSD | 72 | 51 | JACKSON AVENUE | D |
| SSD | 75 | 9 | 22-25 JACKSON AVENUE | D |
| SSD | 83 | 1 | 25-10 COURT SQUARE | D |
| SSD | 437 | 1001 | 23-21 44 DRIVE | D |

]

2024 Tax Block and Lots

| Sub-District/ Class | BLOCK | LOT | STREET ADDRESS |
|----------------------------|--------------|------------|--------------------------|
| NSD A | 79 | 30 | 25-01 JACKSON AVENUE |
| NSD A | 81 | 5 | 27-10 JACKSON AVENUE |
| NSD A | 81 | 6 | 25-36 JACKSON AVENUE |
| NSD A | 81 | 9 | 28-24 JACKSON AVENUE |
| NSD A | 239 | 6 | 30-25 QUEENS BOULEVARD |
| NSD A | 239 | 7 | 29-00 QUEENS PLAZA EAST |
| NSD A | 239 | 12 | 29-14 QUEENS PLAZA EAST |
| NSD A | 239 | 13 | 29-26 QUEENS PLAZA EAST |
| NSD A | 239 | 23 | 30-02 NORTHERN BOULEVARD |
| NSD A | 263 | 1 | 42-15 WEST STREET |
| NSD A | 263 | 9 | JACKSON AVENUE |
| NSD A | 264 | 1 | 42-16 WEST STREET |
| NSD A | 264 | 17 | 28-24 ORCHARD STREET |
| NSD A | 265 | 13 | 43-01 QUEENS STREET |
| NSD A | 266 | 18 | 27-20 JACKSON AVENUE |
| NSD A | 266 | 19 | 27-22 JACKSON AVENUE |
| NSD A | 266 | 20 | 27-24 JACKSON AVENUE |
| NSD A | 266 | 21 | 27-26 JACKSON AVENUE |
| NSD A | 266 | 22 | 27-34 JACKSON AVENUE |
| NSD A | 266 | 26 | 43-12 QUEENS STREET |
| NSD A | 266 | 27 | 43-14 QUEENS STREET |
| NSD A | 267 | 21 | 26-32 JACKSON AVENUE |
| NSD A | 267 | 1201 | 26-26 JACKSON AVENUE |
| NSD A | 268 | 13 | 26-08 JACKSON AVENUE |
| NSD A | 268 | 18 | 26-20 JACKSON AVENUE |
| NSD A | 403 | 21 | 29-27 QUEENS PLAZA NORTH |
| NSD A | 403 | 26 | 29-43 41 AVENUE |
| NSD A | 411 | 1 | 21-15 21 STREET |
| NSD A | 412 | 1 | 22-09 QUEENS PLAZA NORTH |
| NSD A | 413 | 2 | 41-50 24 STREET |
| NSD A | 414 | 5 | 24-01 QUEENS PLAZA NORTH |
| NSD A | 414 | 1001 | 24-15 QUEENS PLAZA NORTH |
| NSD A | 414 | 1002 | 24-15 QUEENS PLAZA NORTH |
| NSD A | 415 | 4 | 25-01 QUEENS PLAZA NORTH |
| NSD A | 416 | 10 | 27-01 QUEENS PLAZA NORTH |
| NSD A | 416 | 21 | 41-21 27 STREET |
| NSD A | 418 | 5 | 29-09 QUEENS PLAZA NORTH |
| NSD A | 418 | 7 | 29-07 QUEENS PLAZA NORTH |
| NSD A | 418 | 24 | 29-21 41 AVENUE |
| NSD A | 420 | 1001 | 42-01 28 STREET |
| NSD A | 420 | 1002 | 42-01 28 STREET |
| NSD A | 422 | 9 | 27-02 QUEENS PLAZA SOUTH |
| NSD A | 422 | 21 | 27-14 QUEENS PLAZA SOUTH |
| NSD A | 423 | 5 | 42-15 CRESCENT STREET |
| NSD A | 423 | 11 | 25-02 QUEENS PLAZA SOUTH |

| | | | |
|-------|-----|------|--------------------------------|
| NSD A | 423 | 23 | 42-02 27 STREET |
| NSD A | 424 | 1 | 24-02 QUEENS PLAZA SOUTH |
| NSD A | 424 | 19 | 24-16 QUEENS PLAZA SOUTH |
| NSD A | 425 | 5 | 23-10 QUEENS PLAZA SOUTH |
| NSD A | 426 | 75 | 42-02 23 STREET |
| NSD A | 427 | 27 | 42-25 21 STREET |
| NSD A | 427 | 60 | 42-02 22 STREET |
| NSD A | 432 | 1 | 27-55 JACKSON AVENUE |
| NSD A | 432 | 3 | 27-51 JACKSON AVENUE |
| NSD A | 432 | 5 | 27-45 JACKSON AVENUE |
| NSD A | 432 | 8 | 27-35 JACKSON AVENUE |
| NSD A | 432 | 21 | 27-01 JACKSON AVENUE |
| NSD A | 432 | 29 | HUNTER STREET |
| NSD A | 433 | 1 | 26-27 JACKSON AVENUE |
| NSD A | 433 | 5 | 26-19 JACKSON AVENUE |
| NSD A | 433 | 6 | 26-15 JACKSON AVENUE |
| NSD A | 433 | 8 | 26-11 JACKSON AVENUE |
| NSD A | 433 | 31 | 43-25 HUNTER STREET |
| NSD A | 264 | 14 | 28-18 JACKSON AVENUE |
| NSD A | 268 | 11 | 26-04 JACKSON AVENUE |
| NSD A | 268 | 15 | 26-14 JACKSON AVENUE |
| NSD A | 433 | 2 | 26-25 JACKSON AVENUE |
| NSD A | 433 | 3 | 26-23 JACKSON AVENUE |
| NSD A | 433 | 4 | 26-21 JACKSON AVENUE |
| NSD A | 264 | 15 | 28-20 JACKSON AVENUE |
| NSD A | 267 | 25 | 26-46 JACKSON AVENUE |
| NSD A | 417 | 2 | 41-43 28 STREET |
| NSD A | 420 | 1 | 28-10 QUEENS PLAZA SOUTH |
| NSD A | 421 | 17 | QUEENS PLAZA SOUTH |
| NSD A | 426 | 10 | 42-25 22 STREET |
| NSD A | 426 | 50 | 22 ROAD |
| NSD A | 426 | 71 | QUEENS PLAZA SOUTH |
| NSD A | 427 | 45 | QUEENS PLAZA NORTH |
| NSD A | 432 | 18 | JACKSON AVENUE |
| NSD A | 214 | 1001 | 33 -00 NORTHERN BOULEVARD 1 |
| NSD A | 214 | 40 | 37-02 NORTHERN BOULEVARD |
| NSD A | 239 | 60 | 30-30 NORTHERN BOULEVARD |
| NSD A | 239 | 105 | 31-08 NORTHERN BLVD |
| NSD A | 239 | 49 | 29-76 NORTHERN BOULEVARD |
| NSD A | 239 | 98 | 30-36 NORTHERN BOULEVARD |
| NSD A | 214 | 243 | 34-08 NORTHERN BOULEVARD |
| NSD A | 214 | 16 | 36-02 NORTHERN BOULEVARD |
| NSD A | 239 | 111 | 32-04 NORTHERN BOULEVARD |
| NSD A | 239 | 26 | 30-10 41st AVENUE |
| NSD A | 214 | 1002 | 33 -00 NORTHERN BOULEVARD MTA1 |
| NSD A | 214 | 21 | 36-20 NORTHERN BOULEVARD |
| NSD A | 214 | 1005 | 33 -00 NORTHERN BOULEVARD MTA4 |

| | | | |
|--------|-----|------|---------------------------------|
| NSD A | 214 | 251 | 35-02 NORTHERN BOULEVARD |
| NSD A | 214 | 249 | 34-18 NORTHERN BOULEVARD |
| NSD A | 214 | 238 | 33-22 NORTHERN BOULEVARD |
| NSD A | 214 | 1003 | 33 -00 NORTHERN BOULEVARD #MTA2 |
| NSD A | 214 | 240 | 33-28 NORTHERN BOULEVARD |
| NSD A | 214 | 1004 | 33 -00 NORTHERN BOULEVARD MTA3 |
| NSD A | 214 | 239 | 33-26 NORTHERN BOULEVARD |
| NSD A | 452 | 1 | 44-15 VERNON BOULEVARD |
| NSD A | 452 | 5 | 44 -00 VERNON BOULEVARD |
| NSD A | 486 | 13 | 43 -77 VERNON BOULEVARD |
| NSD A | 486 | 24 | 43 -27 VERNON BOULEVARD |
| NSD A | 485 | 5 | 43 -19 VERNON BOULEVARD |
| NSD A | 485 | 7 | 43 -09 VERNON BOULEVARD |
| NSD A | 485 | 9 | 43 -05 VERNON BOULEVARD |
| NSD A | 485 | 10 | 43 -01 VERNON BOULEVARD |
| NSD A | 462 | 1 | 42-25 VERNON BOULEVARD |
| NSD A | 451 | 1 | 9-03 44th Road |
| NSD A | 426 | 1 | 22-15 43 AVENUE |
| NSD A | 440 | 1 | 43-10 23 STREET |
| NSD A | 439 | 39 | 44-02 23 STREET |
| NSD A | 439 | 1 | 44-16 23 STREET |
| NSD A | 438 | 45 | 21-44 44 ROAD |
| NSD A | 436 | 21 | 23-10 43 AVENUE |
| NSD A | 428 | 19 | 42 ROAD |
| NSD A | 457 | 175 | 4202 21 STREET |
| NSD A | 457 | 169 | 13-06 QUEENS PLAZA SOUTH |
| NSD A | 458 | 101 | 42-05 12 STREET |
| NSD A | 459 | 23 | 11-02 QUEENS PLAZA SOUTH |
| NSD A | 460 | 30 | 42-02 11 STREET |
| NSD A | 460 | 16 | 42-16 10 STREET |
| NSD A | 461 | 16 | 42-11 QUEENS PLAZA SOUTH |
| NSD A | 462 | 53 | 8-18 QUEENS PLAZA SOUTH |
| NSD A | 462 | 16 | 42-21 VERNON BOULEVARD |
| NSD A | 433 | 41 | 27 -10 43 AVENUE |
| NSD A | 400 | 5 | 30-17 40 AVENUE |
| NSD A | 400 | 1001 | 30-02 39TH AVENUE |
| NSD A | 400 | 1002 | 30-02 39TH AVENUE |
| NSD A | 400 | 1003 | 30-02 39TH AVENUE |
| NSD A | 403 | 7 | |
| NSD A | 379 | 1 | 34-01 NORTHERN BOULEVARD |
| NSD A | 378 | 1 | 36-01 NORTHERN BOULEVARD |
| NSD A | 377 | 1 | 35-01 NORTHERN BOULEVARD |
| NSD A | 402 | 10 | 3001 NORTHERN BOULEVARD |
| NSD A | 402 | 8 | 30-07 NORTHERN BOULEVARD |
| NSD A | 402 | 1 | 30-19 NORTHERN BOULEVARD |
| NSD A1 | 456 | 1 | 43-10 43 AVENUE |
| NSD A1 | 456 | 5 | 43-22 10 STREET |

| | | | |
|--------|-----|------|---------------------------------|
| NSD A1 | 430 | 8 | 42-37 CRESCENT STREET |
| NSD A1 | 432 | 25 | 27-03 43 AVENUE |
| NSD A1 | 424 | 29 | 42-24 CRESCENT STREET |
| NSD A1 | 430 | 37 | 25-01 43 AVENUE |
| NSD A1 | 432 | 1001 | 42-51 HUNTER STREET |
| NSD A1 | 422 | 1005 | 27-17 42ND ROAD |
| NSD A1 | 268 | 20 | 44-16 PURVES STREET |
| NSD A1 | 434 | 13 | 25-20 43 AVENUE |
| NSD A1 | 431 | 15 | 27-08 42 ROAD |
| NSD A1 | 429 | 1101 | 42 -38 CRESCENT STREET 1A |
| NSD A1 | 432 | 38 | 42-63 HUNTER STREET |
| NSD A1 | 266 | 16 | 43-15 DUTCH KILLS STREET |
| NSD A1 | 431 | 17 | 27-20 42 ROAD |
| NSD A1 | 431 | 12 | 42-43 27 STREET |
| NSD A1 | 434 | 8 | 43-05 CRESCENT STREET |
| NSD A1 | 432 | 106 | 42-59 HUNTER STREET |
| NSD A1 | 432 | 33 | 42-81 HUNTER STREET |
| NSD A1 | 431 | 1001 | 42-37 27 STREET |
| NSD A1 | 428 | 17 | 23-02 42 ROAD/42-34 24th Street |
| NSD A1 | 430 | 16 | 42-38 27 STREET |
| NSD A1 | 429 | 25 | 42-40 CRESCENT STREET |
| NSD A1 | 431 | 30 | 42-80 HUNTER STREET |
| NSD A1 | 431 | 8 | 42-51 27 STREET |
| NSD A1 | 422 | 9 | 27-17 42ND ROAD |
| NSD A1 | 432 | 37 | 42-71 HUNTER STREET |
| NSD A1 | 429 | 1001 | ONE DRAGON LLC |
| NSD A1 | 422 | 1001 | 27-17 42ND ROAD |
| NSD A1 | 432 | 36 | 42-73 HUNTER STREET |
| NSD A1 | 81 | 1 | 27-17 44 DRIVE |
| NSD A1 | 266 | 27 | 43-14 QUEENS STREET |
| NSD A1 | 266 | 26 | 43-12 QUEENS STREET |
| NSD A1 | 431 | 7 | 42-53 27 STREET |
| NSD A1 | 431 | 28 | 42-76 HUNTER STREET |
| NSD A1 | 431 | 6 | 42-55 27 STREET |
| NSD A1 | 431 | 11 | 42-45 27 STREET |
| NSD A1 | 429 | 1002 | 42 -60 CRESCENT STREET #1B |
| NSD A1 | 430 | 18 | 42-42 27 STREET |
| NSD A1 | 430 | 15 | 42-36 27 STREET |
| NSD A1 | 434 | 1 | 43-29 CRESCENT STREET |
| NSD A1 | 429 | 3 | 24-01 43 AVENUE |
| NSD A1 | 429 | 11 | 24 STREET |
| NSD A1 | 429 | 16 | 42-37 24 STREET |
| NSD A1 | 435 | 1 | 24-01 44 ROAD |
| NSD A1 | 436 | 10 | 43-16 24 STREET |
| NSD A1 | 403 | 8 | 29-17 41 AVENUE |
| NSD A1 | 403 | 4 | 29-15 41 AVENUE |
| NSD A1 | 403 | 5 | 29-11 41 AVENUE |

| | | | |
|--------|-----|------|---------------------------------|
| NSD A1 | 268 | 1121 | 27 -21 44 DRIVE |
| NSD A1 | 82 | 1001 | 27-28 Thomson Avenue |
| NSD A1 | 431 | 22 | 42-62 HUNTER STREET |
| NSD A1 | 82 | 1002 | 27-28 Thomson Avenue Retail LLC |
| NSD A1 | 462 | 161 | 42-22 9 STREET, |
| NSD A1 | 485 | 11 | 43-02 9 STREET |
| NSD A1 | 485 | 1 | 8-11 43 ROAD |
| NSD A1 | 461 | 13 | 42-25 9th Street |
| NSD A1 | 461 | 12 | 42 -29 9 STREET |
| NSD A1 | 461 | 9 | 42-33 9th Street |
| NSD A1 | 461 | 8 | 9 -01 43 AVENUE |
| NSD A1 | 465 | 5 | 43 -22 10 STREET |
| NSD A1 | 449 | 13 | 44-02 11 street |
| NSD A1 | 449 | 23 | 10-29 44th Road |
| NSD A1 | 449 | 1 | 10-10 44 Avenue |
| NSD A1 | 446 | 30 | 44-01 11 Street |
| NSD A1 | 446 | 34 | 11-12 44 Avenue |
| NSD A1 | 446 | 39 | 12-04 44 Avenue |
| NSD A1 | 446 | 10 | 11-49 44 Road |
| NSD A1 | 443 | 10 | 12-01 44 Avenue |
| NSD A1 | 445 | 8 | 43-67 11 Street |
| NSD A1 | 443 | 1 | 12 -07 44 AVENUE |
| NSD A1 | 446 | 26 | 44 -11 11 STREET |
| NSD A1 | 445 | 1 | 11-20 43rd Road |
| NSD A1 | 445 | 6 | 43-63 11 Street |
| NSD-B; | 433 | 1003 | 43-25 Hunter Street |
| NSD-B; | 264 | 1 | 28-02 Jackson Avenue |
| NSD-B; | 264 | 17 | 28-30 Jackson Avenue |
| NSD-B; | 263 | 9 | 30-02 Queens Boulevard |
| NSD-B; | 239 | 1003 | 29-22 Northern Boulevard |
| NSD-B; | 413 | 2 | 41-42 24 STREET |
| NSD-B; | 433 | 1004 | 43-25 HUNTER STREET |
| NSD-B; | 418 | 1002 | 29-11 Queens Plaza North |
| NSD-B; | 268 | 15 | 26-14 JACKSON AVENUE |
| NSD-B; | 418 | 1001 | 29-11 Queens Plaza North |
| NSD-B; | 403 | 9 | 29-27 QUEENS PLAZA NORTH |
| NSD-B; | 239 | 1001 | 29-22 Northern Boulevard |
| NSD-B; | 433 | 1001 | 43-25 HUNTER STREET |
| NSD-B; | 433 | 1002 | 43-25 HUNTER STREET |
| NSD-B; | 239 | 1002 | 29-22 Northern Boulevard |
| NSD-B; | 418 | 1004 | 29-11 Queens Plaza North |
| NSD-B; | 268 | 18 | 26-20 JACKSON AVENUE |
| NSD-B; | 418 | 1003 | 29-11 Queens Plaza North |
| NSD-B; | 436 | 1 | 43-30 24 STREET |
| NSD-B; | 428 | 1 | 42-50 24 STREET |
| NSD-B; | 425 | 1 | 23-01 42 ROAD |
| NSD-B; | 403 | 3 | NORTHERN BOULEVARD |

| | | | |
|--------|-----|------|------------------------|
| NSD-B; | 400 | 1002 | 30-02 39TH AVENUE |
| NSD-B; | 400 | 1003 | 30-02 39TH AVENUE |
| NSD-B; | 400 | 1004 | 30-02 39TH AVENUE |
| NSD-B; | 377 | 1001 | 37 -14 36 STREET |
| NSD-B; | 377 | 1002 | 37 -14 36 STREET |
| NSD-B1 | 435 | 13 | 43-10 CRESCENT STREET |
| NSD-B1 | 422 | 7 | 42-12 28 STREET |
| NSD-B1 | 268 | 1 | 4430 PURVES STREET |
| NSD-B1 | 422 | 1 | 42-25 27 STREET |
| NSD-B1 | 268 | 8 | 27-19 44 DRIVE |
| NSD-B1 | 423 | 29 | 42-22 27 STREET |
| NSD-B1 | 434 | 16 | 43-08 HUNTER STREET |
| NSD-B1 | 424 | 25 | 42 -14 CRESCENT STREET |
| NSD-B1 | 81 | 1 | 27-17 44 DRIVE |
| NSD-B1 | 424 | 27 | 42-22 CRESCENT STREET |
| NSD-B1 | 432 | 35 | 42-77 HUNTER STREET |
| NSD-B1 | 429 | 26 | 42-44 CRESCENT STREET |
| NSD-B1 | 432 | 41 | 42-61 HUNTER STREET |
| NSD-B1 | 434 | 6 | 43-15 CRESCENT STREET |
| NSD-B1 | 418 | 14 | 41-15 29 STREET |
| NSD-B1 | 418 | 19 | 41-05 29 STREET |
| NSD-B1 | 266 | 3 | 43-22 QUEENS STREET |
| NSD-C | 81 | 1004 | 45-07 COURT SQUARE |
| NSD-C | 81 | 1005 | 45-07 COURT SQUARE |
| NSD-C | 81 | 1006 | 45-07 COURT SQUARE |
| NSD-C | 81 | 1007 | 45-07 COURT SQUARE |
| NSD-C | 81 | 1008 | 45-07 COURT SQUARE |
| NSD-C | 81 | 1009 | 45-07 COURT SQUARE |
| NSD-C | 81 | 1010 | 45-07 COURT SQUARE |
| NSD-C | 81 | 1011 | 45-07 COURT SQUARE |
| NSD-C | 81 | 1012 | 45-07 COURT SQUARE |
| NSD-C | 81 | 1013 | 45-07 COURT SQUARE |
| NSD-C | 81 | 1014 | 45-07 COURT SQUARE |
| NSD-C | 81 | 1015 | 45-07 COURT SQUARE |
| NSD-C | 81 | 1016 | 45-07 COURT SQUARE |
| NSD-C | 81 | 1017 | 45-07 COURT SQUARE |
| NSD-C | 81 | 1018 | 45-07 COURT SQUARE |
| NSD-C | 81 | 1019 | 45-07 COURT SQUARE |
| NSD-C | 81 | 1020 | 45-07 COURT SQUARE |
| NSD-C | 81 | 1021 | 45-07 COURT SQUARE |
| NSD-C | 81 | 1022 | 45-07 COURT SQUARE |
| NSD-C | 81 | 1023 | 45-07 COURT SQUARE |
| NSD-C | 81 | 1024 | 45-07 COURT SQUARE |
| NSD-C | 81 | 1025 | 45-07 COURT SQUARE |
| NSD-C | 81 | 1026 | 45-07 COURT SQUARE |

| | | | |
|-------|----|------|--------------------|
| NSD-C | 81 | 1027 | 45-07 COURT SQUARE |
| NSD-C | 81 | 1028 | 45-07 COURT SQUARE |
| NSD-C | 81 | 1029 | 45-07 COURT SQUARE |
| NSD-C | 81 | 1030 | 45-07 COURT SQUARE |
| NSD-C | 81 | 1031 | 45-07 COURT SQUARE |
| NSD-C | 81 | 1032 | 45-07 COURT SQUARE |
| NSD-C | 81 | 1033 | 45-07 COURT SQUARE |
| NSD-C | 81 | 1034 | 45-07 COURT SQUARE |
| NSD-C | 81 | 1035 | 45-07 COURT SQUARE |
| NSD-C | 81 | 1036 | 45-07 COURT SQUARE |
| NSD-C | 81 | 1037 | 45-07 COURT SQUARE |
| NSD-C | 81 | 1038 | 45-07 COURT SQUARE |
| NSD-C | 81 | 1039 | 45-07 COURT SQUARE |
| NSD-C | 81 | 1040 | 45-07 COURT SQUARE |
| NSD-C | 81 | 1041 | 45-07 COURT SQUARE |
| NSD-C | 81 | 1042 | 45-07 COURT SQUARE |
| NSD-C | 81 | 1043 | 45-07 COURT SQUARE |
| NSD-C | 81 | 1044 | 45-07 COURT SQUARE |
| NSD-C | 81 | 1045 | 45-07 COURT SQUARE |
| NSD-C | 81 | 1046 | 45-07 COURT SQUARE |
| NSD-C | 81 | 1047 | 45-07 COURT SQUARE |
| NSD-C | 81 | 1048 | 45-07 COURT SQUARE |
| NSD-C | 81 | 1049 | 45-07 COURT SQUARE |
| NSD-C | 81 | 1050 | 45-07 COURT SQUARE |
| NSD-C | 81 | 1051 | 45-07 COURT SQUARE |
| NSD-C | 81 | 1052 | 45-07 COURT SQUARE |
| NSD-C | 81 | 1053 | 45-07 COURT SQUARE |
| NSD-C | 81 | 1054 | 45-07 COURT SQUARE |
| NSD-C | 81 | 1055 | 45-07 COURT SQUARE |
| NSD-C | 81 | 1056 | 45-07 COURT SQUARE |
| NSD-C | 81 | 1057 | 45-07 COURT SQUARE |
| NSD-C | 81 | 1058 | 45-07 COURT SQUARE |
| NSD-C | 81 | 1059 | 45-07 COURT SQUARE |
| NSD-C | 81 | 1060 | 45-07 COURT SQUARE |
| NSD-C | 81 | 1061 | 45-07 COURT SQUARE |
| NSD-C | 81 | 1062 | 45-07 COURT SQUARE |
| NSD-C | 81 | 1063 | 45-07 COURT SQUARE |
| NSD-C | 81 | 1064 | 45-07 COURT SQUARE |
| NSD-C | 81 | 1065 | 45-07 COURT SQUARE |
| NSD-C | 81 | 1066 | 45-07 COURT SQUARE |
| NSD-C | 81 | 1067 | 45-07 COURT SQUARE |
| NSD-C | 81 | 1068 | 45-07 COURT SQUARE |
| NSD-C | 81 | 1069 | 45-07 COURT SQUARE |
| NSD-C | 81 | 1070 | 45-07 COURT SQUARE |

| | | | |
|-------|-----|------|--------------------------|
| NSD-C | 81 | 1071 | 45-07 COURT SQUARE |
| NSD-C | 81 | 1072 | 45-07 COURT SQUARE |
| NSD-C | 81 | 1073 | 45-07 COURT SQUARE |
| NSD-C | 81 | 1074 | 45-07 COURT SQUARE |
| NSD-C | 81 | 1075 | 45-07 COURT SQUARE |
| NSD-C | 81 | 1076 | 45-07 COURT SQUARE |
| NSD-C | 81 | 1077 | 45-07 COURT SQUARE |
| NSD-C | 81 | 1078 | 45-07 COURT SQUARE |
| NSD-C | 81 | 1079 | 45-07 COURT SQUARE |
| NSD-C | 81 | 1080 | 45-07 COURT SQUARE |
| NSD-C | 81 | 1081 | 45-07 COURT SQUARE |
| NSD-C | 81 | 1082 | 45-07 COURT SQUARE |
| NSD-C | 81 | 1083 | 45-07 COURT SQUARE |
| NSD-C | 81 | 1084 | 45-07 COURT SQUARE |
| NSD-C | 81 | 1085 | 45-07 COURT SQUARE |
| NSD-C | 81 | 1086 | 45-07 COURT SQUARE |
| NSD-C | 81 | 1087 | 45-07 COURT SQUARE |
| NSD-C | 81 | 1088 | 45-07 COURT SQUARE |
| NSD-C | 81 | 1089 | 45-07 COURT SQUARE |
| NSD-C | 424 | 1002 | 24-16 QUEENS PLAZA SOUTH |
| NSD-C | 81 | 7501 | 27-03 Thomson Avenue |
| NSD-C | 432 | 1013 | 42 -51 HUNTER STREET |
| NSD-C | 432 | 1014 | 42 -51 HUNTER STREET |
| NSD-C | 432 | 1015 | 42 -51 HUNTER STREET |
| NSD-C | 432 | 1016 | 42 -51 HUNTER STREET |
| NSD-C | 432 | 1017 | 42 -51 HUNTER STREET |
| NSD-C | 432 | 1018 | 42 -51 HUNTER STREET |
| NSD-C | 432 | 1019 | 42 -51 HUNTER STREET |
| NSD-C | 432 | 1020 | 42 -51 HUNTER STREET |
| NSD-C | 432 | 1021 | 42 -51 HUNTER STREET |
| NSD-C | 432 | 1022 | 42 -51 HUNTER STREET |
| NSD-C | 432 | 1023 | 42 -51 HUNTER STREET |
| NSD-C | 432 | 1024 | 42 -51 HUNTER STREET |
| NSD-C | 432 | 1025 | 42 -51 HUNTER STREET |
| NSD-C | 432 | 1201 | 42 -51 HUNTER STREET |
| NSD-C | 432 | 1202 | 42 -51 HUNTER STREET |
| NSD-C | 432 | 1203 | 42 -51 HUNTER STREET |
| NSD-C | 432 | 1204 | 42 -51 HUNTER STREET |
| NSD-C | 432 | 1205 | 42 -51 HUNTER STREET |
| NSD-C | 432 | 1206 | 42 -51 HUNTER STREET |
| NSD-C | 432 | 1207 | 42 -51 HUNTER STREET |
| NSD-C | 432 | 1208 | 42 -51 HUNTER STREET |
| NSD-C | 432 | 1209 | 42 -51 HUNTER STREET |
| NSD-C | 432 | 1210 | 42 -51 HUNTER STREET |

| | | | |
|-------|-----|------|----------------------|
| NSD-C | 432 | 1211 | 42 -51 HUNTER STREET |
| NSD-C | 432 | 1212 | 42 -51 HUNTER STREET |
| NSD-C | 432 | 1213 | 42 -51 HUNTER STREET |
| NSD-C | 432 | 1214 | 42 -51 HUNTER STREET |
| NSD-C | 431 | 9 | 42 -49 27 STREET |
| NSD-C | 431 | 10 | 42 -47 27 STREET |
| NSD-C | 268 | 1001 | 27-21 44 DRIVE |
| NSD-C | 268 | 1002 | 27-21 44 DRIVE |
| NSD-C | 268 | 1003 | 27-21 44 DRIVE |
| NSD-C | 268 | 1004 | 27-21 44 DRIVE |
| NSD-C | 268 | 1005 | 27-21 44 DRIVE |
| NSD-C | 268 | 1006 | 27-21 44 DRIVE |
| NSD-C | 268 | 1007 | 27-21 44 DRIVE |
| NSD-C | 268 | 1008 | 27-21 44 DRIVE |
| NSD-C | 268 | 1009 | 27-21 44 DRIVE |
| NSD-C | 268 | 1010 | 27-21 44 DRIVE |
| NSD-C | 268 | 1011 | 27-21 44 DRIVE |
| NSD-C | 268 | 1012 | 27-21 44 DRIVE |
| NSD-C | 268 | 1013 | 27-21 44 DRIVE |
| NSD-C | 268 | 1014 | 27-21 44 DRIVE |
| NSD-C | 268 | 1015 | 27-21 44 DRIVE |
| NSD-C | 268 | 1016 | 27-21 44 DRIVE |
| NSD-C | 268 | 1017 | 27-21 44 DRIVE |
| NSD-C | 268 | 1018 | 27-21 44 DRIVE |
| NSD-C | 268 | 1019 | 27-21 44 DRIVE |
| NSD-C | 268 | 1020 | 27-21 44 DRIVE |
| NSD-C | 268 | 1021 | 27-21 44 DRIVE |
| NSD-C | 268 | 1022 | 27-21 44 DRIVE |
| NSD-C | 268 | 1023 | 27-21 44 DRIVE |
| NSD-C | 268 | 1024 | 27-21 44 DRIVE |
| NSD-C | 268 | 1025 | 27-21 44 DRIVE |
| NSD-C | 268 | 1026 | 27-21 44 DRIVE |
| NSD-C | 268 | 1027 | 27-21 44 DRIVE |
| NSD-C | 268 | 1028 | 27-21 44 DRIVE |
| NSD-C | 268 | 1029 | 27-21 44 DRIVE |
| NSD-C | 268 | 1030 | 27-21 44 DRIVE |
| NSD-C | 268 | 1031 | 27-21 44 DRIVE |
| NSD-C | 268 | 1032 | 27-21 44 DRIVE |
| NSD-C | 268 | 1033 | 27-21 44 DRIVE |
| NSD-C | 268 | 1034 | 27-21 44 DRIVE |
| NSD-C | 268 | 1035 | 27-21 44 DRIVE |
| NSD-C | 268 | 1036 | 27-21 44 DRIVE |
| NSD-C | 268 | 1037 | 27-21 44 DRIVE |
| NSD-C | 268 | 1038 | 27-21 44 DRIVE |

| | | | |
|-------|-----|------|----------------|
| NSD-C | 268 | 1039 | 27-21 44 DRIVE |
| NSD-C | 268 | 1040 | 27-21 44 DRIVE |
| NSD-C | 268 | 1041 | 27-21 44 DRIVE |
| NSD-C | 268 | 1042 | 27-21 44 DRIVE |
| NSD-C | 268 | 1043 | 27-21 44 DRIVE |
| NSD-C | 268 | 1044 | 27-21 44 DRIVE |
| NSD-C | 268 | 1045 | 27-21 44 DRIVE |
| NSD-C | 268 | 1046 | 27-21 44 DRIVE |
| NSD-C | 268 | 1047 | 27-21 44 DRIVE |
| NSD-C | 268 | 1048 | 27-21 44 DRIVE |
| NSD-C | 268 | 1049 | 27-21 44 DRIVE |
| NSD-C | 268 | 1050 | 27-21 44 DRIVE |
| NSD-C | 268 | 1051 | 27-21 44 DRIVE |
| NSD-C | 268 | 1052 | 27-21 44 DRIVE |
| NSD-C | 268 | 1053 | 27-21 44 DRIVE |
| NSD-C | 268 | 1054 | 27-21 44 DRIVE |
| NSD-C | 268 | 1055 | 27-21 44 DRIVE |
| NSD-C | 268 | 1056 | 27-21 44 DRIVE |
| NSD-C | 268 | 1057 | 27-21 44 DRIVE |
| NSD-C | 268 | 1058 | 27-21 44 DRIVE |
| NSD-C | 268 | 1059 | 27-21 44 DRIVE |
| NSD-C | 268 | 1060 | 27-21 44 DRIVE |
| NSD-C | 268 | 1061 | 27-21 44 DRIVE |
| NSD-C | 268 | 1062 | 27-21 44 DRIVE |
| NSD-C | 268 | 1063 | 27-21 44 DRIVE |
| NSD-C | 268 | 1064 | 27-21 44 DRIVE |
| NSD-C | 268 | 1065 | 27-21 44 DRIVE |
| NSD-C | 268 | 1066 | 27-21 44 DRIVE |
| NSD-C | 268 | 1067 | 27-21 44 DRIVE |
| NSD-C | 268 | 1068 | 27-21 44 DRIVE |
| NSD-C | 268 | 1069 | 27-21 44 DRIVE |
| NSD-C | 268 | 1070 | 27-21 44 DRIVE |
| NSD-C | 268 | 1071 | 27-21 44 DRIVE |
| NSD-C | 268 | 1072 | 27-21 44 DRIVE |
| NSD-C | 268 | 1073 | 27-21 44 DRIVE |
| NSD-C | 268 | 1074 | 27-21 44 DRIVE |
| NSD-C | 268 | 1075 | 27-21 44 DRIVE |
| NSD-C | 268 | 1076 | 27-21 44 DRIVE |
| NSD-C | 268 | 1077 | 27-21 44 DRIVE |
| NSD-C | 268 | 1078 | 27-21 44 DRIVE |
| NSD-C | 268 | 1079 | 27-21 44 DRIVE |
| NSD-C | 268 | 1080 | 27-21 44 DRIVE |
| NSD-C | 268 | 1081 | 27-21 44 DRIVE |
| NSD-C | 268 | 1082 | 27-21 44 DRIVE |

| | | | |
|-------|-----|------|----------------|
| NSD-C | 268 | 1083 | 27-21 44 DRIVE |
| NSD-C | 268 | 1084 | 27-21 44 DRIVE |
| NSD-C | 268 | 1085 | 27-21 44 DRIVE |
| NSD-C | 268 | 1086 | 27-21 44 DRIVE |
| NSD-C | 268 | 1087 | 27-21 44 DRIVE |
| NSD-C | 268 | 1088 | 27-21 44 DRIVE |
| NSD-C | 268 | 1089 | 27-21 44 DRIVE |
| NSD-C | 268 | 1090 | 27-21 44 DRIVE |
| NSD-C | 268 | 1091 | 27-21 44 DRIVE |
| NSD-C | 268 | 1092 | 27-21 44 DRIVE |
| NSD-C | 268 | 1093 | 27-21 44 DRIVE |
| NSD-C | 268 | 1094 | 27-21 44 DRIVE |
| NSD-C | 268 | 1095 | 27-21 44 DRIVE |
| NSD-C | 268 | 1096 | 27-21 44 DRIVE |
| NSD-C | 268 | 1097 | 27-21 44 DRIVE |
| NSD-C | 268 | 1098 | 27-21 44 DRIVE |
| NSD-C | 268 | 1099 | 27-21 44 DRIVE |
| NSD-C | 268 | 1100 | 27-21 44 DRIVE |
| NSD-C | 268 | 1101 | 27-21 44 DRIVE |
| NSD-C | 268 | 1102 | 27-21 44 DRIVE |
| NSD-C | 268 | 1103 | 27-21 44 DRIVE |
| NSD-C | 268 | 1104 | 27-21 44 DRIVE |
| NSD-C | 268 | 1105 | 27-21 44 DRIVE |
| NSD-C | 268 | 1106 | 27-21 44 DRIVE |
| NSD-C | 268 | 1107 | 27-21 44 DRIVE |
| NSD-C | 268 | 1108 | 27-21 44 DRIVE |
| NSD-C | 268 | 1109 | 27-21 44 DRIVE |
| NSD-C | 268 | 1110 | 27-21 44 DRIVE |
| NSD-C | 268 | 1111 | 27-21 44 DRIVE |
| NSD-C | 268 | 1112 | 27-21 44 DRIVE |
| NSD-C | 268 | 1113 | 27-21 44 DRIVE |
| NSD-C | 268 | 1114 | 27-21 44 DRIVE |
| NSD-C | 268 | 1115 | 27-21 44 DRIVE |
| NSD-C | 268 | 1116 | 27-21 44 DRIVE |
| NSD-C | 268 | 1117 | 27-21 44 DRIVE |
| NSD-C | 268 | 1118 | 27-21 44 DRIVE |
| NSD-C | 268 | 1119 | 27-21 44 DRIVE |
| NSD-C | 268 | 1120 | 27-21 44 DRIVE |
| NSD-C | 268 | 1121 | 27-21 44 DRIVE |
| NSD-C | 268 | 1122 | 27-21 44 DRIVE |
| NSD-C | 268 | 1123 | 27-21 44 DRIVE |
| NSD-C | 268 | 1124 | 27-21 44 DRIVE |
| NSD-C | 268 | 1125 | 27-21 44 DRIVE |
| NSD-C | 268 | 1126 | 27-21 44 DRIVE |

| | | | |
|-------|-----|------|----------------|
| NSD-C | 268 | 1127 | 27-21 44 DRIVE |
| NSD-C | 268 | 1128 | 27-21 44 DRIVE |
| NSD-C | 268 | 1129 | 27-21 44 DRIVE |
| NSD-C | 268 | 1130 | 27-21 44 DRIVE |
| NSD-C | 268 | 1131 | 27-21 44 DRIVE |
| NSD-C | 268 | 1132 | 27-21 44 DRIVE |
| NSD-C | 268 | 1133 | 27-21 44 DRIVE |
| NSD-C | 268 | 1134 | 27-21 44 DRIVE |
| NSD-C | 268 | 1135 | 27-21 44 DRIVE |
| NSD-C | 268 | 1136 | 27-21 44 DRIVE |
| NSD-C | 268 | 1137 | 27-21 44 DRIVE |
| NSD-C | 268 | 1138 | 27-21 44 DRIVE |
| NSD-C | 268 | 1139 | 27-21 44 DRIVE |
| NSD-C | 268 | 1140 | 27-21 44 DRIVE |
| NSD-C | 268 | 1141 | 27-21 44 DRIVE |
| NSD-C | 268 | 1142 | 27-21 44 DRIVE |
| NSD-C | 268 | 1143 | 27-21 44 DRIVE |
| NSD-C | 268 | 1144 | 27-21 44 DRIVE |
| NSD-C | 268 | 1145 | 27-21 44 DRIVE |
| NSD-C | 268 | 1146 | 27-21 44 DRIVE |
| NSD-C | 268 | 1147 | 27-21 44 DRIVE |
| NSD-C | 268 | 1148 | 27-21 44 DRIVE |
| NSD-C | 268 | 1149 | 27-21 44 DRIVE |
| NSD-C | 268 | 1150 | 27-21 44 DRIVE |
| NSD-C | 268 | 1151 | 27-21 44 DRIVE |
| NSD-C | 268 | 1152 | 27-21 44 DRIVE |
| NSD-C | 268 | 1153 | 27-21 44 DRIVE |
| NSD-C | 268 | 1154 | 27-21 44 DRIVE |
| NSD-C | 268 | 1155 | 27-21 44 DRIVE |
| NSD-C | 268 | 1156 | 27-21 44 DRIVE |
| NSD-C | 268 | 1157 | 27-21 44 DRIVE |
| NSD-C | 268 | 1158 | 27-21 44 DRIVE |
| NSD-C | 268 | 1159 | 27-21 44 DRIVE |
| NSD-C | 268 | 1160 | 27-21 44 DRIVE |
| NSD-C | 268 | 1161 | 27-21 44 DRIVE |
| NSD-C | 268 | 1162 | 27-21 44 DRIVE |
| NSD-C | 268 | 1163 | 27-21 44 DRIVE |
| NSD-C | 268 | 1164 | 27-21 44 DRIVE |
| NSD-C | 268 | 1165 | 27-21 44 DRIVE |
| NSD-C | 268 | 1166 | 27-21 44 DRIVE |
| NSD-C | 268 | 1167 | 27-21 44 DRIVE |
| NSD-C | 268 | 1168 | 27-21 44 DRIVE |
| NSD-C | 268 | 1169 | 27-21 44 DRIVE |
| NSD-C | 268 | 1170 | 27-21 44 DRIVE |

| | | | |
|-------|-----|------|----------------------|
| NSD-C | 268 | 1171 | 27-21 44 DRIVE |
| NSD-C | 267 | 1001 | 44 -27 PURVES STREET |
| NSD-C | 267 | 1002 | 44 -27 PURVES STREET |
| NSD-C | 267 | 1003 | 44 -27 PURVES STREET |
| NSD-C | 267 | 1004 | 44 -27 PURVES STREET |
| NSD-C | 267 | 1005 | 44 -27 PURVES STREET |
| NSD-C | 267 | 1006 | 44 -27 PURVES STREET |
| NSD-C | 267 | 1007 | 44 -27 PURVES STREET |
| NSD-C | 267 | 1008 | 44 -27 PURVES STREET |
| NSD-C | 267 | 1009 | 44 -27 PURVES STREET |
| NSD-C | 267 | 1010 | 44 -27 PURVES STREET |
| NSD-C | 267 | 1011 | 44 -27 PURVES STREET |
| NSD-C | 267 | 1012 | 44 -27 PURVES STREET |
| NSD-C | 267 | 1013 | 44 -27 PURVES STREET |
| NSD-C | 267 | 1014 | 44 -27 PURVES STREET |
| NSD-C | 267 | 1015 | 44 -27 PURVES STREET |
| NSD-C | 267 | 1016 | 44 -27 PURVES STREET |
| NSD-C | 267 | 1017 | 44 -27 PURVES STREET |
| NSD-C | 267 | 1018 | 44 -27 PURVES STREET |
| NSD-C | 267 | 1019 | 44 -27 PURVES STREET |
| NSD-C | 267 | 1020 | 44 -27 PURVES STREET |
| NSD-C | 267 | 1021 | 44 -27 PURVES STREET |
| NSD-C | 267 | 1022 | 44 -27 PURVES STREET |
| NSD-C | 267 | 1023 | 44 -27 PURVES STREET |
| NSD-C | 267 | 1024 | 44 -27 PURVES STREET |
| NSD-C | 267 | 1025 | 44 -27 PURVES STREET |
| NSD-C | 267 | 1026 | 44 -27 PURVES STREET |
| NSD-C | 267 | 1027 | 44 -27 PURVES STREET |
| NSD-C | 267 | 1028 | 44 -27 PURVES STREET |
| NSD-C | 267 | 1029 | 44 -27 PURVES STREET |
| NSD-C | 267 | 1030 | 44 -27 PURVES STREET |
| NSD-C | 267 | 1031 | 44 -27 PURVES STREET |
| NSD-C | 267 | 1032 | 44 -27 PURVES STREET |
| NSD-C | 267 | 1033 | 44 -27 PURVES STREET |
| NSD-C | 267 | 1034 | 44 -27 PURVES STREET |
| NSD-C | 267 | 1035 | 44 -27 PURVES STREET |
| NSD-C | 267 | 1036 | 44 -27 PURVES STREET |
| NSD-C | 267 | 1037 | 44 -27 PURVES STREET |
| NSD-C | 267 | 1038 | 44 -27 PURVES STREET |
| NSD-C | 267 | 1039 | 44 -27 PURVES STREET |
| NSD-C | 267 | 1040 | 44 -27 PURVES STREET |
| NSD-C | 267 | 1041 | 44 -27 PURVES STREET |
| NSD-C | 267 | 1042 | 44 -27 PURVES STREET |
| NSD-C | 267 | 1043 | 44 -27 PURVES STREET |

| | | | |
|-------|-----|------|----------------------|
| NSD-C | 267 | 1044 | 44 -27 PURVES STREET |
| NSD-C | 267 | 1045 | 44 -27 PURVES STREET |
| NSD-C | 267 | 1046 | 44 -27 PURVES STREET |
| NSD-C | 267 | 1047 | 44 -27 PURVES STREET |
| NSD-C | 267 | 1048 | 44 -27 PURVES STREET |
| NSD-C | 267 | 1049 | 44 -27 PURVES STREET |
| NSD-C | 267 | 1050 | 44 -27 PURVES STREET |
| NSD-C | 267 | 1051 | 44 -27 PURVES STREET |
| NSD-C | 267 | 1052 | 44 -27 PURVES STREET |
| NSD-C | 267 | 1053 | 44 -27 PURVES STREET |
| NSD-C | 267 | 1054 | 44 -27 PURVES STREET |
| NSD-C | 267 | 1055 | 44 -27 PURVES STREET |
| NSD-C | 267 | 1056 | 44 -27 PURVES STREET |
| NSD-C | 267 | 1057 | 44 -27 PURVES STREET |
| NSD-C | 267 | 1058 | 44 -27 PURVES STREET |
| NSD-C | 267 | 1059 | 44 -27 PURVES STREET |
| NSD-C | 267 | 1060 | 44 -27 PURVES STREET |
| NSD-C | 267 | 1061 | 44 -27 PURVES STREET |
| NSD-C | 267 | 1062 | 44 -27 PURVES STREET |
| NSD-C | 267 | 1063 | 44 -27 PURVES STREET |
| NSD-C | 267 | 1064 | 44 -27 PURVES STREET |
| NSD-C | 267 | 1065 | 44 -27 PURVES STREET |
| NSD-C | 267 | 1066 | 44 -27 PURVES STREET |
| NSD-C | 267 | 1067 | 44 -27 PURVES STREET |
| NSD-C | 267 | 1068 | 44 -27 PURVES STREET |
| NSD-C | 267 | 1069 | 44 -27 PURVES STREET |
| NSD-C | 267 | 1070 | 44 -27 PURVES STREET |
| NSD-C | 267 | 1071 | 44 -27 PURVES STREET |
| NSD-C | 267 | 1072 | 44 -27 PURVES STREET |
| NSD-C | 267 | 1073 | 44 -27 PURVES STREET |
| NSD-C | 267 | 1074 | 44 -27 PURVES STREET |
| NSD-C | 267 | 1075 | 44 -27 PURVES STREET |
| NSD-C | 267 | 1076 | 44 -27 PURVES STREET |
| NSD-C | 267 | 1077 | 44 -27 PURVES STREET |
| NSD-C | 267 | 1078 | 44 -27 PURVES STREET |
| NSD-C | 267 | 1079 | 44 -27 PURVES STREET |
| NSD-C | 267 | 1080 | 44 -27 PURVES STREET |
| NSD-C | 267 | 1081 | 44 -27 PURVES STREET |
| NSD-C | 267 | 1082 | 44 -27 PURVES STREET |
| NSD-C | 267 | 1083 | 44 -27 PURVES STREET |
| NSD-C | 267 | 1084 | 44 -27 PURVES STREET |
| NSD-C | 267 | 1085 | 44 -27 PURVES STREET |
| NSD-C | 267 | 1086 | 44 -27 PURVES STREET |
| NSD-C | 267 | 1087 | 44 -27 PURVES STREET |

| | | | |
|-------|-----|------|----------------------|
| NSD-C | 267 | 1088 | 44 -27 PURVES STREET |
| NSD-C | 267 | 1089 | 44 -27 PURVES STREET |
| NSD-C | 267 | 1090 | 44 -27 PURVES STREET |
| NSD-C | 267 | 1091 | 44 -27 PURVES STREET |
| NSD-C | 267 | 1092 | 44 -27 PURVES STREET |
| NSD-C | 267 | 1301 | 44 -27 PURVES STREET |
| NSD-C | 267 | 1302 | 44 -27 PURVES STREET |
| NSD-C | 267 | 1303 | 44 -27 PURVES STREET |
| NSD-C | 267 | 1304 | 44 -27 PURVES STREET |
| NSD-C | 267 | 1305 | 44 -27 PURVES STREET |
| NSD-C | 267 | 1306 | 44 -27 PURVES STREET |
| NSD-C | 267 | 1307 | 44 -27 PURVES STREET |
| NSD-C | 267 | 1308 | 44 -27 PURVES STREET |
| NSD-C | 267 | 1309 | 44 -27 PURVES STREET |
| NSD-C | 267 | 1310 | 44 -27 PURVES STREET |
| NSD-C | 267 | 1311 | 44 -27 PURVES STREET |
| NSD-C | 267 | 1312 | 44 -27 PURVES STREET |
| NSD-C | 267 | 1313 | 44 -27 PURVES STREET |
| NSD-C | 267 | 1314 | 44 -27 PURVES STREET |
| NSD-C | 267 | 1315 | 44 -27 PURVES STREET |
| NSD-C | 267 | 1316 | 44 -27 PURVES STREET |
| NSD-C | 267 | 1317 | 44 -27 PURVES STREET |
| NSD-C | 267 | 1318 | 44 -27 PURVES STREET |
| NSD-C | 267 | 1319 | 44 -27 PURVES STREET |
| NSD-C | 267 | 1320 | 44 -27 PURVES STREET |
| NSD-C | 267 | 1321 | 44 -27 PURVES STREET |
| NSD-C | 267 | 1322 | 44 -27 PURVES STREET |
| NSD-C | 267 | 1323 | 44 -27 PURVES STREET |
| NSD-C | 267 | 1324 | 44 -27 PURVES STREET |
| NSD-C | 267 | 1325 | 44 -27 PURVES STREET |
| NSD-C | 267 | 1326 | 44 -27 PURVES STREET |
| NSD-C | 267 | 1327 | 44 -27 PURVES STREET |
| NSD-C | 267 | 1328 | 44 -27 PURVES STREET |
| NSD-C | 267 | 1329 | 44 -27 PURVES STREET |
| NSD-C | 267 | 1330 | 44 -27 PURVES STREET |
| NSD-C | 267 | 1331 | 44 -27 PURVES STREET |
| NSD-C | 267 | 1332 | 44 -27 PURVES STREET |
| NSD-C | 267 | 1333 | 44 -27 PURVES STREET |
| NSD-C | 267 | 1334 | 44 -27 PURVES STREET |
| NSD-C | 267 | 1335 | 44 -27 PURVES STREET |
| NSD-C | 267 | 1336 | 44 -27 PURVES STREET |
| NSD-C | 267 | 1337 | 44 -27 PURVES STREET |
| NSD-C | 267 | 1338 | 44 -27 PURVES STREET |
| NSD-C | 267 | 1339 | 44 -27 PURVES STREET |

| | | | |
|-------|-----|------|----------------------|
| NSD-C | 267 | 1340 | 44 -27 PURVES STREET |
| NSD-C | 267 | 1341 | 44 -27 PURVES STREET |
| NSD-C | 267 | 1342 | 44 -27 PURVES STREET |
| NSD-C | 267 | 1343 | 44 -27 PURVES STREET |
| NSD-C | 267 | 1344 | 44 -27 PURVES STREET |
| NSD-C | 267 | 1345 | 44 -27 PURVES STREET |
| NSD-C | 267 | 1346 | 44 -27 PURVES STREET |
| NSD-C | 267 | 1347 | 44 -27 PURVES STREET |
| NSD-C | 267 | 1348 | 44 -27 PURVES STREET |
| NSD-C | 267 | 1349 | 44 -27 PURVES STREET |
| NSD-C | 267 | 1350 | 44 -27 PURVES STREET |
| NSD-C | 267 | 1351 | 44 -27 PURVES STREET |
| NSD-C | 267 | 1352 | 44 -27 PURVES STREET |
| NSD-C | 267 | 1353 | 44 -27 PURVES STREET |
| NSD-C | 267 | 1354 | 44 -27 PURVES STREET |
| NSD-C | 267 | 1355 | 44 -27 PURVES STREET |
| NSD-C | 267 | 1356 | 44 -27 PURVES STREET |
| NSD-C | 267 | 1357 | 44 -27 PURVES STREET |
| NSD-C | 267 | 1358 | 44 -27 PURVES STREET |
| NSD-C | 267 | 1359 | 44 -27 PURVES STREET |
| NSD-C | 267 | 1360 | 44 -27 PURVES STREET |
| NSD-C | 267 | 1361 | 44 -27 PURVES STREET |
| NSD-C | 267 | 1362 | 44 -27 PURVES STREET |
| NSD-C | 267 | 1363 | 44 -27 PURVES STREET |
| NSD-C | 267 | 1364 | 44 -27 PURVES STREET |
| NSD-C | 267 | 1365 | 44 -27 PURVES STREET |
| NSD-C | 267 | 1366 | 44 -27 PURVES STREET |
| NSD-C | 267 | 1367 | 44 -27 PURVES STREET |
| NSD-C | 267 | 1368 | 44 -27 PURVES STREET |
| NSD-C | 267 | 1369 | 44 -27 PURVES STREET |
| NSD-C | 267 | 1370 | 44 -27 PURVES STREET |
| NSD-C | 267 | 1371 | 44 -27 PURVES STREET |
| NSD-C | 267 | 1372 | 44 -27 PURVES STREET |
| NSD-C | 267 | 1373 | 44 -27 PURVES STREET |
| NSD-C | 267 | 1374 | 44 -27 PURVES STREET |
| NSD-C | 267 | 1375 | 44 -27 PURVES STREET |
| NSD-C | 267 | 1376 | 44 -27 PURVES STREET |
| NSD-C | 267 | 1377 | 44 -27 PURVES STREET |
| NSD-C | 267 | 1378 | 44 -27 PURVES STREET |
| NSD-C | 267 | 1379 | 44 -27 PURVES STREET |
| NSD-C | 267 | 1380 | 44 -27 PURVES STREET |
| NSD-C | 267 | 1381 | 44 -27 PURVES STREET |
| NSD-C | 267 | 1382 | 44 -27 PURVES STREET |
| NSD-C | 267 | 1383 | 44 -27 PURVES STREET |

| | | | |
|-------|-----|------|----------------------|
| NSD-C | 267 | 1384 | 44 -27 PURVES STREET |
| NSD-C | 267 | 1385 | 44 -27 PURVES STREET |
| NSD-C | 267 | 1386 | 44 -27 PURVES STREET |
| NSD-C | 267 | 1387 | 44 -27 PURVES STREET |
| NSD-C | 267 | 1388 | 44 -27 PURVES STREET |
| NSD-C | 267 | 1389 | 44 -27 PURVES STREET |
| NSD-C | 267 | 1390 | 44 -27 PURVES STREET |
| NSD-C | 267 | 1391 | 44 -27 PURVES STREET |
| NSD-C | 267 | 1392 | 44 -27 PURVES STREET |
| NSD-C | 267 | 1393 | 44 -27 PURVES STREET |
| NSD-C | 267 | 1394 | 44 -27 PURVES STREET |
| NSD-C | 267 | 1395 | 44 -27 PURVES STREET |
| NSD-C | 267 | 1396 | 44 -27 PURVES STREET |
| NSD-C | 267 | 1397 | 44 -27 PURVES STREET |
| NSD-C | 267 | 1398 | 44 -27 PURVES STREET |
| NSD-C | 267 | 1399 | 44 -27 PURVES STREET |
| NSD-C | 267 | 1400 | 44 -27 PURVES STREET |
| NSD-C | 267 | 1401 | 44 -27 PURVES STREET |
| NSD-C | 267 | 1402 | 44 -27 PURVES STREET |
| NSD-C | 267 | 1403 | 44 -27 PURVES STREET |
| NSD-C | 267 | 1404 | 44 -27 PURVES STREET |
| NSD-C | 267 | 1405 | 44 -27 PURVES STREET |
| NSD-C | 267 | 1406 | 44 -27 PURVES STREET |
| NSD-C | 267 | 1407 | 44 -27 PURVES STREET |
| NSD-C | 268 | 31 | 44 -41 PURVES STREET |
| NSD-C | 267 | 9 | 44 -41 PURVES STREET |
| NSD-C | 377 | 1002 | 37 -14 36 STREET |
| NSD-C | 400 | 1004 | 30 -02 39TH AVENUE |
| NSD-C | 428 | 19 | 23 -10 42 ROAD |
| NSD-C | 428 | 17 | 42 -34 24 STREET |
| NSD-C | 431 | 1030 | 42 -37 27 STREET |
| NSD-C | 431 | 1031 | 42 -37 27 STREET |
| NSD-C | 430 | 1099 | 25 -19 43 AVENUE |
| NSD-C | 430 | 1075 | 25 -19 43 AVENUE |
| NSD-C | 430 | 1076 | 25 -19 43 AVENUE |
| NSD-C | 430 | 1077 | 25 -19 43 AVENUE |
| NSD-C | 430 | 1078 | 25 -19 43 AVENUE |
| NSD-C | 430 | 1087 | 25 -19 43 AVENUE |
| NSD-C | 430 | 1088 | 25 -19 43 AVENUE |
| NSD-C | 430 | 1089 | 25 -19 43 AVENUE |
| NSD-C | 430 | 1090 | 25 -19 43 AVENUE |
| NSD-C | 430 | 1091 | 25 -19 43 AVENUE |
| NSD-C | 430 | 1092 | 25 -19 43 AVENUE |
| NSD-C | 430 | 1093 | 25 -19 43 AVENUE |

| | | | |
|-------|-----|------|------------------|
| NSD-C | 430 | 1094 | 25 -19 43 AVENUE |
| NSD-C | 430 | 1095 | 25 -19 43 AVENUE |
| NSD-C | 430 | 1096 | 25 -19 43 AVENUE |
| NSD-C | 430 | 1097 | 25 -19 43 AVENUE |
| NSD-C | 430 | 1098 | 25 -19 43 AVENUE |
| NSD-C | 430 | 1099 | 25 -19 43 AVENUE |
| NSD-C | 430 | 1100 | 25 -19 43 AVENUE |
| NSD-C | 430 | 1101 | 25 -19 43 AVENUE |
| NSD-C | 430 | 1233 | 42 -50 27 STREET |
| NSD-C | 430 | 1234 | 42 -50 27 STREET |
| NSD-C | 430 | 1235 | 42 -50 27 STREET |
| NSD-C | 430 | 1236 | 42 -50 27 STREET |
| NSD-C | 429 | 1138 | 24 -12 42 ROAD |
| NSD-C | 430 | 1139 | 24 -12 42 ROAD |
| NSD-C | 430 | 1140 | 24 -12 42 ROAD |
| NSD-C | 430 | 1141 | 24 -12 42 ROAD |
| NSD-C | 430 | 1142 | 24 -12 42 ROAD |
| NSD-C | 430 | 1143 | 24 -12 42 ROAD |
| NSD-C | 430 | 1144 | 24 -12 42 ROAD |
| NSD-C | 430 | 1145 | 24 -12 42 ROAD |
| NSD-C | 430 | 1146 | 24 -12 42 ROAD |
| NSD-C | 430 | 1147 | 24 -12 42 ROAD |
| NSD-C | 430 | 1148 | 24 -12 42 ROAD |
| NSD-C | 430 | 1149 | 24 -12 42 ROAD |
| NSD-C | 430 | 1150 | 24 -12 42 ROAD |
| NSD-C | 430 | 1151 | 24 -12 42 ROAD |
| NSD-C | 430 | 1152 | 24 -12 42 ROAD |
| NSD-C | 430 | 1153 | 24 -12 42 ROAD |
| NSD-C | 430 | 1154 | 24 -12 42 ROAD |
| NSD-C | 430 | 1155 | 24 -12 42 ROAD |
| NSD-C | 429 | 1156 | 24 -12 42 ROAD |
| NSD-C | 429 | 1157 | 24 -12 42 ROAD |
| NSD-C | 429 | 1158 | 24 -12 42 ROAD |
| NSD-C | 429 | 1159 | 24 -12 42 ROAD |
| NSD-C | 429 | 1160 | 24 -12 42 ROAD |
| NSD-C | 429 | 1161 | 24 -12 42 ROAD |
| NSD-C | 429 | 1162 | 24 -12 42 ROAD |
| NSD-C | 429 | 1163 | 24 -12 42 ROAD |
| NSD-C | 429 | 1164 | 24 -12 42 ROAD |
| NSD-C | 429 | 1165 | 24 -12 42 ROAD |
| NSD-C | 429 | 1166 | 24 -12 42 ROAD |
| NSD-C | 429 | 1157 | 24 -12 42 ROAD |
| NSD-C | 429 | 1158 | 24 -12 42 ROAD |
| NSD-C | 429 | 1159 | 24 -12 42 ROAD |

| | | | |
|-------|-----|------|------------------------|
| NSD-C | 429 | 1160 | 24 -12 42 ROAD |
| NSD-C | 429 | 1161 | 24 -12 42 ROAD |
| NSD-C | 429 | 1162 | 24 -12 42 ROAD |
| NSD-C | 429 | 1163 | 24 -12 42 ROAD |
| NSD-C | 429 | 1164 | 24 -12 42 ROAD |
| NSD-C | 429 | 1102 | 24 -12 42 ROAD |
| NSD-C | 429 | 1103 | 24 -12 42 ROAD |
| NSD-C | 429 | 1104 | 24 -12 42 ROAD |
| NSD-C | 429 | 1105 | 24 -12 42 ROAD |
| NSD-C | 429 | 1106 | 24 -12 42 ROAD |
| NSD-C | 429 | 1107 | 24 -12 42 ROAD |
| NSD-C | 429 | 1108 | 24 -12 42 ROAD |
| NSD-C | 429 | 1109 | 24 -12 42 ROAD |
| NSD-C | 429 | 1110 | 24 -12 42 ROAD |
| NSD-C | 429 | 1111 | 24 -12 42 ROAD |
| NSD-C | 429 | 1112 | 24 -12 42 ROAD |
| NSD-C | 429 | 1113 | 24 -12 42 ROAD |
| NSD-C | 429 | 1114 | 24 -12 42 ROAD |
| NSD-C | 429 | 1115 | 24 -12 42 ROAD |
| NSD-C | 429 | 1116 | 24 -12 42 ROAD |
| NSD-C | 429 | 1117 | 24 -12 42 ROAD |
| NSD-C | 429 | 1118 | 24 -12 42 ROAD |
| NSD-C | 429 | 1119 | 24 -12 42 ROAD |
| NSD-C | 429 | 1120 | 24 -12 42 ROAD |
| NSD-C | 429 | 1121 | 24 -12 42 ROAD |
| NSD-C | 429 | 1122 | 24 -12 42 ROAD |
| NSD-C | 429 | 1123 | 24 -12 42 ROAD |
| NSD-C | 429 | 1124 | 24 -12 42 ROAD |
| NSD-C | 429 | 1125 | 24 -12 42 ROAD |
| NSD-C | 429 | 1126 | 24 -12 42 ROAD |
| NSD-C | 429 | 1127 | 24 -12 42 ROAD |
| NSD-C | 429 | 1128 | 24 -12 42 ROAD |
| NSD-C | 429 | 1129 | 24 -12 42 ROAD |
| NSD-C | 429 | 1130 | 24 -12 42 ROAD |
| NSD-C | 429 | 1131 | 24 -12 42 ROAD |
| NSD-C | 429 | 1132 | 24 -12 42 ROAD |
| NSD-C | 429 | 1133 | 24 -12 42 ROAD |
| NSD-C | 429 | 1134 | 24 -12 42 ROAD |
| NSD-C | 429 | 1135 | 24 -12 42 ROAD |
| NSD-C | 429 | 1136 | 24 -12 42 ROAD |
| NSD-C | 429 | 1137 | 24 -12 42 ROAD |
| NSD-C | 429 | 1062 | 42 -60 CRESCENT STREET |
| NSD-C | 429 | 1063 | 42 -60 CRESCENT STREET |
| NSD-C | 429 | 1064 | 42 -60 CRESCENT STREET |

| | | | |
|--------|-----|------|----------------------------|
| NSD-C | 429 | 1068 | 42 -60 CRESCENT STREET |
| NSD-C | 429 | 1069 | 42 -60 CRESCENT STREET |
| NSD-C | 429 | 1070 | 42 -60 CRESCENT STREET |
| NSD-C | 429 | 1071 | 42 -60 CRESCENT STREET |
| NSD-C | 429 | 1072 | 42 -60 CRESCENT STREET |
| NSD-C | 429 | 1073 | 42 -60 CRESCENT STREET |
| NSD-C | 429 | 1074 | 42 -60 CRESCENT STREET |
| NSD-C | 429 | 1058 | 42 -60 CRESCENT STREET |
| NSD-D | 264 | 15 | 28-20 JACKSON AVENUE |
| NSD-D | 267 | 25 | 26-46 JACKSON AVENUE |
| NSD-D | 417 | 2 | 41-43 28 STREET |
| NSD-D | 420 | 1 | 28-10 QUEENS PLAZA SOUTH |
| NSD-D | 421 | 17 | QUEENS PLAZA SOUTH |
| NSD-D | 426 | 10 | 42-25 22 STREET |
| NSD-D | 426 | 50 | 22 ROAD |
| NSD-D | 426 | 71 | QUEENS PLAZA SOUTH |
| NSD-D | 427 | 45 | QUEENS PLAZA NORTH |
| NSD-D | 432 | 18 | JACKSON AVENUE |
| NSD-D | 239 | 34 | 29-46 NORTHERN BOULEVARD |
| NSD-D | 239 | 36 | 29-50 NORTHERN BOULEVARD |
| NSD-D | 239 | 48 | NORTHERN BOULEVARD |
| NSD-D | 267 | 14 | 44-31 PURVES STREET |
| NSD-D | 270 | 1 | QUEENS BOULEVARD |
| NSD-D | 403 | 1 | |
| NSD-D | 428 | 12 | 43 AVENUE |
| NSD-D | 428 | 16 | 43 AVENUE |
| NSD-D | 428 | 13 | 43 AVENUE |
| NSD-D | 429 | 13 | 24 Street |
| NSD-D | 429 | 29 | 42-50 CRESCENT STREET |
| NSD-D | 430 | 1 | 25 STREET |
| NSD-D | 431 | 1 | 27 STREET |
| NSD-D | 429 | 15 | 42-39 24 STREET |
| NSD -D | 403 | 2 | 29th Street |
| NSD -D | 381 | 27 | 3209-17 NORTHERN BOULEVARD |
| NSD -D | 381 | 26 | 32-19 NORTHERN BOULEVARD |
| NSD -D | 381 | 21 | 38-34 33 STREET |
| NSD -D | 380 | 15 | 33-19 NORTHERN BOULEVARD |
| NSD -D | 380 | 14 | 33-21 NORTHERN BOULEVARD |
| NSD -D | 380 | 13 | 38-16 NORTHERN BOULEVARD |
| NSD -D | 380 | 1 | 33-01 NORTHERN BOULEVARD |
| NSD -D | 401 | 7 | 32 STREET, 11101 |
| NSD -D | 401 | 1 | 39-27 NORTHERN BOULEVARD |
| SSD-A | 24 | 1 | 44-64 45 AVENUE |
| SSD-A | 25 | 1 | 45-10 VERNON BOULEVARD |
| SSD-A | 25 | 9 | 45-08 Vernon Boulevard |
| SSD-A | 25 | 10 | 45-06 VERNON BOULEVARD |

| | | | |
|-------|----|----|------------------------|
| SSD-A | 25 | 11 | 45-04 VERNON BOULEVARD |
| SSD-A | 26 | 1 | 45-58 VERNON BOULEVARD |
| SSD-A | 26 | 2 | 45-44 VERNON BOULEVARD |
| SSD-A | 26 | 4 | 45-40 VERNON BOULEVARD |
| SSD-A | 26 | 8 | 45-28 VERNON BOULEVARD |
| SSD-A | 26 | 10 | 45-24 VERNON BOULEVARD |
| SSD-A | 27 | 1 | 46-18 VERNON BOULEVARD |
| SSD-A | 27 | 2 | 46-16 VERNON BOULEVARD |
| SSD-A | 27 | 46 | 46-04 VERNON BOULEVARD |
| SSD-A | 28 | 1 | 46-46 VERNON BOULEVARD |
| SSD-A | 28 | 2 | 46-44 VERNON BOULEVARD |
| SSD-A | 28 | 3 | 46-42 VERNON BOULEVARD |
| SSD-A | 28 | 45 | 46-28 VERNON BOULEVARD |
| SSD-A | 28 | 46 | 46-30 VERNON BOULEVARD |
| SSD-A | 28 | 47 | 46-32 VERNON BOULEVARD |
| SSD-A | 28 | 48 | 46-36 VERNON BOULEVARD |
| SSD-A | 29 | 1 | 47-18 VERNON BOULEVARD |
| SSD-A | 29 | 2 | 47-16 VERNON BOULEVARD |
| SSD-A | 29 | 3 | 47-14 VERNON BOULEVARD |
| SSD-A | 29 | 4 | 47-12 VERNON BOULEVARD |
| SSD-A | 29 | 46 | 47-04 VERNON BOULEVARD |
| SSD-A | 29 | 48 | 47-10 VERNON BOULEVARD |
| SSD-A | 30 | 1 | 47-46 VERNON BOULEVARD |
| SSD-A | 30 | 2 | 47-44 VERNON BOULEVARD |
| SSD-A | 30 | 3 | 47-42 VERNON BOULEVARD |
| SSD-A | 30 | 4 | 47-38 VERNON BOULEVARD |
| SSD-A | 30 | 46 | 47-38 VERNON BOULEVARD |
| SSD-A | 30 | 47 | 47-30 VERNON BOULEVARD |
| SSD-A | 30 | 48 | 47-34 VERNON BOULEVARD |
| SSD-A | 30 | 49 | 47-36 VERNON BOULEVARD |
| SSD-A | 31 | 1 | 48-20 VERNON BOULEVARD |
| SSD-A | 31 | 2 | 48-18 VERNON BOULEVARD |
| SSD-A | 32 | 1 | 49-18 VERNON BOULEVARD |
| SSD-A | 32 | 3 | 49-16 VERNON BOULEVARD |
| SSD-A | 32 | 4 | 49-12 VERNON BOULEVARD |
| SSD-A | 32 | 48 | 49-02 VERNON BOULEVARD |
| SSD-A | 32 | 49 | 49-04 VERNON BOULEVARD |
| SSD-A | 32 | 50 | 49-06 VERNON BOULEVARD |
| SSD-A | 32 | 51 | 49-10 VERNON BOULEVARD |
| SSD-A | 33 | 1 | 50-18 VERNON BOULEVARD |
| SSD-A | 33 | 3 | 50-14 VERNON BOULEVARD |
| SSD-A | 33 | 4 | 50-12 VERNON BOULEVARD |
| SSD-A | 33 | 47 | 50-02 VERNON BOULEVARD |
| SSD-A | 33 | 48 | 50-08 VERNON BOULEVARD |
| SSD-A | 33 | 49 | 50-10 VERNON BOULEVARD |
| SSD-A | 34 | 1 | 5-43 BORDEN AVENUE |
| SSD-A | 34 | 46 | 51-02 VERNON BOULEVARD |

| | | | |
|-------|----|------|------------------------|
| SSD-A | 34 | 47 | 51-04 VERNON BOULEVARD |
| SSD-A | 34 | 48 | 51-06 VERNON BOULEVARD |
| SSD-A | 40 | 16 | 10-40 JACKSON AVENUE |
| SSD-A | 40 | 18 | 10-42 JACKSON AVENUE |
| SSD-A | 40 | 1066 | 10-46 JACKSON AVENUE |
| SSD-A | 40 | 1101 | 10-44 JACKSON AVENUE |
| SSD-A | 40 | 1102 | 10 -44 JACKSON AVENUE |
| SSD-A | 41 | 5 | 10-04 50 AVENUE |
| SSD-A | 41 | 10 | 10-27 50 AVENUE |
| SSD-A | 41 | 12 | 10 -16 50 AVENUE |
| SSD-A | 41 | 13 | 10-37 JACKSON AVENUE |
| SSD-A | 41 | 14 | 10 -33 JACKSON AVENUE |
| SSD-A | 41 | 15 | 10 -31 JACKSON AVENUE |
| SSD-A | 41 | 1001 | |
| SSD-A | 42 | 1 | 49-19 VERNON BOULEVARD |
| SSD-A | 42 | 2 | 49-17 VERNON BOULEVARD |
| SSD-A | 42 | 3 | 49-15 VERNON BOULEVARD |
| SSD-A | 42 | 4 | 49-13 VERNON BOULEVARD |
| SSD-A | 42 | 5 | 49-11 VERNON BOULEVARD |
| SSD-A | 42 | 19 | 10-36 49 AVENUE |
| SSD-A | 42 | 26 | 10-59 JACKSON AVENUE |
| SSD-A | 42 | 27 | 10-57 JACKSON AVENUE |
| SSD-A | 42 | 28 | 10-51 JACKSON AVENUE |
| SSD-A | 42 | 35 | 10-13 50 AVENUE |
| SSD-A | 42 | 37 | 10-09 50 AVENUE |
| SSD-A | 42 | 38 | 10-07 50 AVENUE |
| SSD-A | 42 | 1001 | |
| SSD-A | 42 | 1002 | |
| SSD-A | 43 | 2 | 10-64 50 AVENUE |
| SSD-A | 43 | 6 | 10-76 JACKSON AVENUE |
| SSD-A | 43 | 7 | 10-74 JACKSON AVENUE |
| SSD-A | 43 | 8 | 10-70 JACKSON AVENUE |
| SSD-A | 44 | 1 | 48-19 VERNON BOULEVARD |
| SSD-A | 44 | 2 | 48-17 VERNON BOULEVARD |
| SSD-A | 44 | 3 | 48-15 VERNON BOULEVARD |
| SSD-A | 44 | 4 | 48-13 VERNON BOULEVARD |
| SSD-A | 44 | 23 | 10-51 49 AVENUE |
| SSD-A | 44 | 104 | 48-11 VERNON BOULEVARD |
| SSD-A | 45 | 1 | 10-03 48 AVENUE |
| SSD-A | 45 | 2 | 47-43 VERNON BOULEVARD |
| SSD-A | 45 | 3 | 47-39 VERNON BOULEVARD |
| SSD-A | 45 | 4 | 47-37 VERNON BOULEVARD |
| SSD-A | 45 | 46 | 47-27 VERNON BOULEVARD |
| SSD-A | 45 | 47 | 47-29 VERNON BOULEVARD |
| SSD-A | 45 | 48 | 47-31 VERNON BOULEVARD |
| SSD-A | 45 | 49 | 47-35 VERNON BOULEVARD |
| SSD-A | 46 | 1 | 47-25 VERNON BOULEVARD |

| | | | |
|-------|----|------|------------------------|
| SSD-A | 46 | 2 | 47-23 VERNON BOULEVARD |
| SSD-A | 46 | 3 | 47-15 VERNON BOULEVARD |
| SSD-A | 46 | 4 | 47-11 VERNON BOULEVARD |
| SSD-A | 46 | 48 | 47-01 VERNON BOULEVARD |
| SSD-A | 46 | 50 | 47-07 VERNON BOULEVARD |
| SSD-A | 47 | 1 | 46-41 VERNON BOULEVARD |
| SSD-A | 47 | 3 | 46-37 VERNON BOULEVARD |
| SSD-A | 47 | 6 | 10-13 47 AVENUE |
| SSD-A | 47 | 48 | 46-29 VERNON BOULEVARD |
| SSD-A | 47 | 49 | 46-31 VERNON BOULEVARD |
| SSD-A | 47 | 50 | 46-33 VERNON BOULEVARD |
| SSD-A | 47 | 51 | 46-35 VERNON BOULEVARD |
| SSD-A | 48 | 45 | 46-01 VERNON BOULEVARD |
| SSD-A | 48 | 46 | 46-05 VERNON BOULEVARD |
| SSD-A | 48 | 47 | 46-07 VERNON BOULEVARD |
| SSD-A | 49 | 1 | 10-01 46 AVENUE |
| SSD-A | 49 | 5 | 10-11 46 AVENUE |
| SSD-A | 49 | 44 | 45 ROAD |
| SSD-A | 50 | 1 | 10-01 45 ROAD |
| SSD-A | 51 | 1 | 10-01 45 AVENUE |
| SSD-A | 51 | 24 | 10-50 44 DRIVE |
| SSD-A | 51 | 28 | 10-34 44 DRIVE |
| SSD-A | 51 | 33 | 10-30 44 DRIVE |
| SSD-A | 51 | 36 | 10-06 44 DRIVE |
| SSD-A | 51 | 38 | 10-16 44 DRIVE |
| SSD-A | 51 | 42 | 10-02 44 DRIVE |
| SSD-A | 52 | 20 | 11-03 45 AVENUE |
| SSD-A | 52 | 44 | 11-48 44 DRIVE |
| SSD-A | 52 | 45 | 11-52 44 DRIVE |
| SSD-A | 52 | 47 | 44-62 21 STREET |
| SSD-A | 52 | 1273 | 11 -12 44TH DRIVE |
| SSD-A | 56 | 1101 | 11-49 47 AVENUE |
| SSD-A | 57 | 1 | 13-25 JACKSON AVENUE |
| SSD-A | 57 | 2 | 13-21 JACKSON AVENUE |
| SSD-A | 57 | 3 | 13-19 JACKSON AVENUE |
| SSD-A | 57 | 4 | 13-17 JACKSON AVENUE |
| SSD-A | 57 | 8 | 13-01 JACKSON AVENUE |
| SSD-A | 57 | 1001 | 13 -15 JACKSON AVENUE |
| SSD-A | 57 | 1002 | 13 -11 JACKSON AVENUE |
| SSD-A | 58 | 1 | 13 -20 JACKSON AVENUE |
| SSD-A | 58 | 9 | 13 -26 JACKSON AVENUE |
| SSD-A | 60 | 1 | 12 -23 JACKSON AVENUE |
| SSD-A | 60 | 4 | 12 -17 JACKSON AVENUE |
| SSD-A | 60 | 5 | 12-15 JACKSON AVENUE |
| SSD-A | 60 | 6 | 12-11 JACKSON AVENUE |
| SSD-A | 60 | 7 | 12-09 JACKSON AVENUE |
| SSD-A | 60 | 8 | 12-07 JACKSON AVENUE |

| | | | |
|-------|-----|------|-----------------------|
| SSD-A | 61 | 11 | 47 -40 21 STREET |
| SSD-A | 72 | 1001 | 22 -18 JACKSON AVE |
| SSD-A | 74 | 1 | 21-10 46 ROAD |
| SSD-A | 75 | 7 | 22-01 JACKSON AVENUE |
| SSD-A | 76 | 11 | 21-31 46 AVENUE |
| SSD-A | 76 | 25 | 45-30 23 STREET, |
| SSD-A | 76 | 1701 | 22 -43 JACKSON AVENUE |
| SSD-A | 78 | 36 | 21-52 44 DRIVE |
| SSD-A | 78 | 37 | 21-48 44 DRIVE |
| SSD-A | 78 | 48 | 21-16 44 DRIVE |
| SSD-A | 78 | 50 | 21-12 44 DRIVE |
| SSD-A | 78 | 54 | 21-02 44 DRIVE |
| SSD-A | 78 | 136 | 21-50 44 DRIVE |
| SSD-A | 78 | 1001 | 21 -10 44 DRIVE |
| SSD-A | 78 | 1186 | 21 -30 44TH DRIVE |
| SSD-A | 78 | 1187 | 21 -30 44TH DRIVE |
| SSD-A | 79 | 25 | 44-61 23 STREET |
| SSD-A | 79 | 28 | 23-08 44 DRIVE |
| SSD-A | 79 | 29 | 23-10 44 DRIVE |
| SSD-A | 80 | 1 | 24-29 JACKSON AVENUE |
| SSD-A | 80 | 4 | 24-19 JACKSON AVENUE |
| SSD-A | 84 | 1 | 24-10 JACKSON AVENUE |
| SSD-A | 84 | 4 | 24-22 JACKSON AVENUE |
| SSD-A | 84 | 7 | 24-28 JACKSON AVENUE |
| SSD-A | 85 | 1 | 23-02 JACKSON AVENUE |
| SSD-A | 85 | 2 | 23-04 JACKSON AVENUE |
| SSD-A | 85 | 3 | 23-08 JACKSON AVENUE |
| SSD-A | 85 | 5 | 23-20 JACKSON AVENUE |
| SSD-A | 85 | 102 | 23-06 JACKSON AVENUE |
| SSD-A | 437 | 1002 | 23 -21 44 DRIVE |
| SSD-A | 437 | 1101 | 23 -15 44TH DRIVE |
| SSD-A | 437 | 1102 | 23 -15 44TH DRIVE |
| SSD-A | 438 | 3 | 21-51 44 DRIVE |
| SSD-A | 438 | 21 | 44 -45 21 STREET |
| SSD-A | 438 | 1201 | 21 -21 44 DRIVE |
| SSD-A | 438 | 1202 | 21 -21 44 DRIVE |
| SSD-A | 438 | 1302 | 21 -59 44TH DRIVE |
| SSD-A | 447 | 1 | 11-57 44 DRIVE |
| SSD-A | 447 | 13 | 11-11 44 DRIVE |
| SSD-A | 447 | 21 | 11-05 44 DRIVE |
| SSD-A | 447 | 40 | 11 -50 44 ROAD |
| SSD-A | 448 | 1 | 44-46 11 STREET |
| SSD-A | 448 | 5 | 10-43 44 DRIVE |
| SSD-A | 448 | 6 | 10-39 44 DRIVE |
| SSD-A | 448 | 8 | 10-35 44 DRIVE |
| SSD-A | 448 | 9 | 10-31 44 DRIVE |
| SSD-A | 448 | 12 | 10-25 44 DRIVE |

| | | | |
|--------|-----|------|------------------------|
| SSD-A | 448 | 13 | 10-23 44 DRIVE |
| SSD-A | 448 | 24 | 10-20 10 STREET |
| SSD-A | 450 | 1 | 44-42 44 DRIVE |
| SSD-A | 450 | 2 | 9-01 44 DRIVE |
| SSD-A | 450 | 6 | 44-21 9 STREET |
| SSD-A | 79 | 1 | 44-79 23 STREET |
| SSD-A | 77 | 33 | 45-02 23 STREET |
| SSD-A | 77 | 31 | 23 STREET |
| SSD-A | 77 | 29 | 45-12 23 STREET |
| SSD-A | 77 | 27 | 45-20 23 STREET |
| SSD-A | 80 | 9 | 23RD STREET |
| SSD-A1 | 48 | 35 | 10 -30 46 AVENUE |
| SSD-A1 | 48 | 37 | 10 -26 46 AVENUE |
| SSD-A1 | 48 | 40 | 10 -20 46 AVENUE |
| SSD-A1 | 48 | 43 | 10-10 46 AVENUE |
| SSD-A1 | 49 | 6 | 10 -15 46 AVENUE |
| SSD-A1 | 49 | 10 | 10 -27 46 AVENUE |
| SSD-A1 | 84 | 11 | 45-18 COURT SQUARE |
| SSD-A1 | 84 | 44 | 45-34 COURT SQUARE |
| SSD-A1 | 84 | 52 | 45-10 COURT SQUARE |
| SSD-B | 72 | 73 | 22-22 Jackson Avenue |
| SSD-B | 60 | 9 | 12-01 Jackson Avenue |
| SSD-B | 51 | 25 | 10-44 44 Drive |
| SSD-B | 40 | 15 | 10-28 Jackson Avenue |
| SSD-C | 26 | 3 | 45-42 Vernon Boulevard |
| SSD-C | 27 | 3 | 46-14 Vernon Boulevard |
| SSD-C | 27 | 4 | 46-12 Vernon Boulevard |
| SSD-C | 28 | 4 | 46-40 Vernon Boulevard |
| SSD-C | 29 | 47 | 47-08 Vernon Boulevard |
| SSD-C | 34 | 49 | 51-10 Vernon Boulevard |
| SSD-C | 40 | 7501 | 10-46 JACKSON AVENUE |
| SSD-C | 41 | 7501 | 50-15 VERNON BOULEVARD |
| SSD-C | 42 | 36 | 10-11 50th Ave |
| SSD-C | 42 | 7501 | 10-63 JACKSON AVENUE |
| SSD-C | 46 | 51 | 47-09 VERNON BOULEVARD |
| SSD-C | 47 | 5 | |
| SSD-C | 48 | 48 | 46-09 Vernon Boulevard |
| SSD-C | 52 | 33 | 11-34 44 DRIVE |
| SSD-C | 52 | 35 | 11-36 44 DRIVE |
| SSD-C | 52 | 36 | 11-38 44 DRIVE |
| SSD-C | 52 | 38 | 11-40 44 DRIVE |
| SSD-C | 52 | 39 | 11-42 44 DRIVE |
| SSD-C | 52 | 41 | 11-44 44 DRIVE |
| SSD-C | 52 | 42 | 11-46 44 DRIVE |
| SSD-C | 52 | 7503 | 11-12 44TH DRIVE |
| SSD-C | 56 | 7502 | 11-51 47 AVENUE |
| SSD-C | 57 | 7501 | 13-15 JACKSON AVENUE |

| | | | |
|-------|-----|------|-----------------------|
| SSD-C | 58 | 8 | 13-22 JACKSON AVENUE |
| SSD-C | 58 | 7501 | 13-10 JACKSON AVENUE |
| SSD-C | 72 | 7501 | 22-18 JACKSON AVE |
| SSD-C | 76 | 7509 | 22-43 JACKSON AVENUE |
| SSD-C | 78 | 35 | 21-54 44 DRIVE |
| SSD-C | 78 | 134 | 44-62 23 STREET |
| SSD-C | 78 | 7501 | 21-10 44 DRIVE |
| SSD-C | 78 | 7502 | 21-30 44TH DRIVE |
| SSD-C | 437 | 7502 | 23-15 44TH DRIVE |
| SSD-C | 438 | 4 | 21-49 44 DRIVE |
| SSD-C | 438 | 5 | 21-47 44 DRIVE |
| SSD-C | 438 | 1301 | |
| SSD-C | 438 | 7501 | 21-45 44 DRIVE |
| SSD-C | 447 | 3 | 11-53 44 DRIVE |
| SSD-C | 447 | 4 | 11-51 44 DRIVE |
| SSD-C | 448 | 11 | 10-29 44 DRIVE |
| SSD-C | 448 | 14 | 10-21 44 DRIVE |
| SSD-C | 448 | 111 | 10-27 44 DRIVE |
| SSD-C | 80 | 8 | 45-01 23 STREET |
| SSD-C | 78 | 34 | 44-64 23 STREET |
| SSD-C | 78 | 133 | 44-66 23 STREET |
| SSD-C | 78 | 33 | 44-68 23 STREET |
| SSD-C | 78 | 32 | 44-70 23 STREET |
| SSD-C | 78 | 31 | 44-72 23 STREET |
| SSD-C | 78 | 30 | 44-74 23 STREET |
| SSD-C | 78 | 29 | 44-76 23 STREET |
| SSD-C | 78 | 28 | 44-78 23 STREET |
| SSD-C | 77 | 30 | 45-10 23 STREET |
| SSD-C | 40 | 1001 | 10 -46 JACKSON AVENUE |
| SSD-C | 40 | 1002 | 10 -46 JACKSON AVENUE |
| SSD-C | 40 | 1003 | 10 -46 JACKSON AVENUE |
| SSD-C | 40 | 1004 | 10 -46 JACKSON AVENUE |
| SSD-C | 40 | 1005 | 10 -46 JACKSON AVENUE |
| SSD-C | 40 | 1006 | 10 -46 JACKSON AVENUE |
| SSD-C | 40 | 1007 | 10 -46 JACKSON AVENUE |
| SSD-C | 40 | 1008 | 10 -46 JACKSON AVENUE |
| SSD-C | 40 | 1009 | 10 -46 JACKSON AVENUE |
| SSD-C | 40 | 1010 | 10 -46 JACKSON AVENUE |
| SSD-C | 40 | 1011 | 10 -46 JACKSON AVENUE |
| SSD-C | 40 | 1012 | 10 -46 JACKSON AVENUE |
| SSD-C | 40 | 1013 | 10 -46 JACKSON AVENUE |
| SSD-C | 40 | 1014 | 10 -46 JACKSON AVENUE |
| SSD-C | 40 | 1015 | 10 -46 JACKSON AVENUE |
| SSD-C | 40 | 1016 | 10 -46 JACKSON AVENUE |
| SSD-C | 40 | 1017 | 10 -46 JACKSON AVENUE |
| SSD-C | 40 | 1018 | 10 -46 JACKSON AVENUE |
| SSD-C | 40 | 1019 | 10 -46 JACKSON AVENUE |

| | | | |
|-------|----|------|-----------------------|
| SSD-C | 40 | 1020 | 10 -46 JACKSON AVENUE |
| SSD-C | 40 | 1021 | 10 -46 JACKSON AVENUE |
| SSD-C | 40 | 1022 | 10 -46 JACKSON AVENUE |
| SSD-C | 40 | 1023 | 10 -46 JACKSON AVENUE |
| SSD-C | 40 | 1024 | 10 -46 JACKSON AVENUE |
| SSD-C | 40 | 1025 | 10 -46 JACKSON AVENUE |
| SSD-C | 40 | 1026 | 10 -46 JACKSON AVENUE |
| SSD-C | 40 | 1027 | 10 -46 JACKSON AVENUE |
| SSD-C | 40 | 1028 | 10 -46 JACKSON AVENUE |
| SSD-C | 40 | 1029 | 10 -46 JACKSON AVENUE |
| SSD-C | 40 | 1030 | 10 -46 JACKSON AVENUE |
| SSD-C | 40 | 1031 | 10 -46 JACKSON AVENUE |
| SSD-C | 40 | 1032 | 10 -46 JACKSON AVENUE |
| SSD-C | 40 | 1033 | 10 -46 JACKSON AVENUE |
| SSD-C | 40 | 1034 | 10 -46 JACKSON AVENUE |
| SSD-C | 40 | 1035 | 10 -46 JACKSON AVENUE |
| SSD-C | 40 | 1036 | 10 -46 JACKSON AVENUE |
| SSD-C | 40 | 1037 | 10 -46 JACKSON AVENUE |
| SSD-C | 40 | 1038 | 10 -46 JACKSON AVENUE |
| SSD-C | 40 | 1039 | 10 -46 JACKSON AVENUE |
| SSD-C | 40 | 1040 | 10 -46 JACKSON AVENUE |
| SSD-C | 40 | 1041 | 10 -46 JACKSON AVENUE |
| SSD-C | 40 | 1042 | 10 -46 JACKSON AVENUE |
| SSD-C | 40 | 1043 | 10 -46 JACKSON AVENUE |
| SSD-C | 40 | 1044 | 10 -46 JACKSON AVENUE |
| SSD-C | 40 | 1045 | 10 -46 JACKSON AVENUE |
| SSD-C | 40 | 1046 | 10 -46 JACKSON AVENUE |
| SSD-C | 40 | 1047 | 10 -46 JACKSON AVENUE |
| SSD-C | 40 | 1048 | 10 -46 JACKSON AVENUE |
| SSD-C | 40 | 1049 | 10 -46 JACKSON AVENUE |
| SSD-C | 40 | 1050 | 10 -46 JACKSON AVENUE |
| SSD-C | 40 | 1051 | 10 -46 JACKSON AVENUE |
| SSD-C | 40 | 1052 | 10 -46 JACKSON AVENUE |
| SSD-C | 40 | 1053 | 10 -46 JACKSON AVENUE |
| SSD-C | 40 | 1054 | 10 -46 JACKSON AVENUE |
| SSD-C | 40 | 1055 | 10 -46 JACKSON AVENUE |
| SSD-C | 40 | 1056 | 10 -46 JACKSON AVENUE |
| SSD-C | 40 | 1057 | 10 -46 JACKSON AVENUE |
| SSD-C | 40 | 1058 | 10 -46 JACKSON AVENUE |
| SSD-C | 40 | 1059 | 10 -46 JACKSON AVENUE |
| SSD-C | 40 | 1060 | 10 -46 JACKSON AVENUE |
| SSD-C | 40 | 1061 | 10 -46 JACKSON AVENUE |
| SSD-C | 40 | 1062 | 10 -46 JACKSON AVENUE |
| SSD-C | 40 | 1063 | 10 -46 JACKSON AVENUE |
| SSD-C | 40 | 1064 | 10 -46 JACKSON AVENUE |
| SSD-C | 40 | 1065 | 10 -46 JACKSON AVENUE |

| | | | |
|-------|----|------|----------------------|
| SSD-C | 41 | 1002 | 10-17 Jackson Avenue |
| SSD-C | 41 | 1004 | 10-17 Jackson Avenue |
| SSD-C | 41 | 1005 | 10-17 Jackson Avenue |
| SSD-C | 41 | 1006 | 10-17 Jackson Avenue |
| SSD-C | 41 | 1007 | 10-17 Jackson Avenue |
| SSD-C | 41 | 1008 | 10-17 Jackson Avenue |
| SSD-C | 41 | 1009 | 10-17 Jackson Avenue |
| SSD-C | 41 | 1010 | 10-17 Jackson Avenue |
| SSD-C | 41 | 1011 | 10-17 Jackson Avenue |
| SSD-C | 41 | 1012 | 10-17 Jackson Avenue |
| SSD-C | 41 | 1013 | 10-17 Jackson Avenue |
| SSD-C | 41 | 1014 | 10-17 Jackson Avenue |
| SSD-C | 41 | 1015 | 10-17 Jackson Avenue |
| SSD-C | 41 | 1016 | 10-17 Jackson Avenue |
| SSD-C | 41 | 1017 | 10-17 Jackson Avenue |
| SSD-C | 41 | 1018 | 10-17 Jackson Avenue |
| SSD-C | 41 | 1019 | 10-17 Jackson Avenue |
| SSD-C | 41 | 1020 | 10-17 Jackson Avenue |
| SSD-C | 41 | 1021 | 10-17 Jackson Avenue |
| SSD-C | 41 | 1022 | 10-17 Jackson Avenue |
| SSD-C | 41 | 1023 | 10-17 Jackson Avenue |
| SSD-C | 41 | 1024 | 10-17 Jackson Avenue |
| SSD-C | 41 | 1025 | 10-17 Jackson Avenue |
| SSD-C | 41 | 1026 | 10-17 Jackson Avenue |
| SSD-C | 41 | 1027 | 10-17 Jackson Avenue |
| SSD-C | 41 | 1028 | 10-17 Jackson Avenue |
| SSD-C | 41 | 1029 | 10-17 Jackson Avenue |
| SSD-C | 41 | 1030 | 10-17 Jackson Avenue |
| SSD-C | 41 | 1031 | 10-17 Jackson Avenue |
| SSD-C | 41 | 1032 | 10-17 Jackson Avenue |
| SSD-C | 41 | 1033 | 10-17 Jackson Avenue |
| SSD-C | 41 | 1034 | 10-17 Jackson Avenue |
| SSD-C | 42 | 1003 | 10-63 JACKSON AVENUE |
| SSD-C | 42 | 1004 | 10-63 JACKSON AVENUE |
| SSD-C | 42 | 1005 | 10-63 JACKSON AVENUE |
| SSD-C | 42 | 1006 | 10-63 JACKSON AVENUE |
| SSD-C | 42 | 1007 | 10-63 JACKSON AVENUE |
| SSD-C | 42 | 1008 | 10-63 JACKSON AVENUE |
| SSD-C | 42 | 1009 | 10-63 JACKSON AVENUE |
| SSD-C | 42 | 1010 | 10-63 JACKSON AVENUE |
| SSD-C | 42 | 1011 | 10-63 JACKSON AVENUE |
| SSD-C | 42 | 1012 | 10-63 JACKSON AVENUE |
| SSD-C | 42 | 1013 | 10-63 JACKSON AVENUE |
| SSD-C | 42 | 1014 | 10-63 JACKSON AVENUE |

| | | | |
|-------|----|------|----------------------|
| SSD-C | 42 | 1015 | 10-63 JACKSON AVENUE |
| SSD-C | 42 | 1016 | 10-63 JACKSON AVENUE |
| SSD-C | 42 | 1017 | 10-63 JACKSON AVENUE |
| SSD-C | 42 | 1018 | 10-63 JACKSON AVENUE |
| SSD-C | 42 | 1019 | 10-63 JACKSON AVENUE |
| SSD-C | 42 | 1020 | 10-63 JACKSON AVENUE |
| SSD-C | 42 | 1021 | 10-63 JACKSON AVENUE |
| SSD-C | 42 | 1022 | 10-63 JACKSON AVENUE |
| SSD-C | 42 | 1023 | 10-63 JACKSON AVENUE |
| SSD-C | 42 | 1024 | 10-63 JACKSON AVENUE |
| SSD-C | 42 | 1025 | 10-63 JACKSON AVENUE |
| SSD-C | 42 | 1026 | 10-63 JACKSON AVENUE |
| SSD-C | 42 | 1027 | 10-63 JACKSON AVENUE |
| SSD-C | 42 | 1028 | 10-63 JACKSON AVENUE |
| SSD-C | 42 | 1029 | 10-63 JACKSON AVENUE |
| SSD-C | 42 | 1030 | 10-63 JACKSON AVENUE |
| SSD-C | 42 | 1031 | 10-63 JACKSON AVENUE |
| SSD-C | 42 | 1032 | 10-63 JACKSON AVENUE |
| SSD-C | 42 | 1033 | 10-63 JACKSON AVENUE |
| SSD-C | 42 | 1034 | 10-63 JACKSON AVENUE |
| SSD-C | 42 | 1035 | 10-63 JACKSON AVENUE |
| SSD-C | 42 | 1036 | 10-63 JACKSON AVENUE |
| SSD-C | 42 | 1037 | 10-63 JACKSON AVENUE |
| SSD-C | 42 | 1038 | 10-63 JACKSON AVENUE |
| SSD-C | 42 | 1039 | 10-63 JACKSON AVENUE |
| SSD-C | 42 | 1040 | 10-63 JACKSON AVENUE |
| SSD-C | 42 | 1041 | 10-63 JACKSON AVENUE |
| SSD-C | 42 | 1042 | 10-63 JACKSON AVENUE |
| SSD-C | 42 | 1043 | 10-63 JACKSON AVENUE |
| SSD-C | 52 | 1201 | 11-12 44th Drive |
| SSD-C | 52 | 1202 | 11-12 44th Drive |
| SSD-C | 52 | 1203 | 11-12 44th Drive |
| SSD-C | 52 | 1204 | 11-12 44th Drive |
| SSD-C | 52 | 1205 | 11-12 44th Drive |
| SSD-C | 52 | 1206 | 11-12 44th Drive |
| SSD-C | 52 | 1207 | 11-12 44th Drive |
| SSD-C | 52 | 1208 | 11-12 44th Drive |
| SSD-C | 52 | 1209 | 11-12 44th Drive |
| SSD-C | 52 | 1210 | 11-12 44th Drive |
| SSD-C | 52 | 1211 | 11-12 44th Drive |
| SSD-C | 52 | 1212 | 11-12 44th Drive |
| SSD-C | 52 | 1213 | 11-12 44th Drive |
| SSD-C | 52 | 1214 | 11-12 44th Drive |
| SSD-C | 52 | 1215 | 11-12 44th Drive |

| | | | |
|-------|----|------|------------------|
| SSD-C | 52 | 1216 | 11-12 44th Drive |
| SSD-C | 52 | 1217 | 11-12 44th Drive |
| SSD-C | 52 | 1218 | 11-12 44th Drive |
| SSD-C | 52 | 1219 | 11-12 44th Drive |
| SSD-C | 52 | 1220 | 11-12 44th Drive |
| SSD-C | 52 | 1221 | 11-12 44th Drive |
| SSD-C | 52 | 1222 | 11-12 44th Drive |
| SSD-C | 52 | 1223 | 11-12 44th Drive |
| SSD-C | 52 | 1224 | 11-12 44th Drive |
| SSD-C | 52 | 1225 | 11-12 44th Drive |
| SSD-C | 52 | 1226 | 11-12 44th Drive |
| SSD-C | 52 | 1227 | 11-12 44th Drive |
| SSD-C | 52 | 1228 | 11-12 44th Drive |
| SSD-C | 52 | 1229 | 11-12 44th Drive |
| SSD-C | 52 | 1230 | 11-12 44th Drive |
| SSD-C | 52 | 1231 | 11-12 44th Drive |
| SSD-C | 52 | 1232 | 11-12 44th Drive |
| SSD-C | 52 | 1233 | 11-12 44th Drive |
| SSD-C | 52 | 1234 | 11-12 44th Drive |
| SSD-C | 52 | 1235 | 11-12 44th Drive |
| SSD-C | 52 | 1236 | 11-12 44th Drive |
| SSD-C | 52 | 1237 | 11-12 44th Drive |
| SSD-C | 52 | 1238 | 11-12 44th Drive |
| SSD-C | 52 | 1239 | 11-12 44th Drive |
| SSD-C | 52 | 1240 | 11-12 44th Drive |
| SSD-C | 52 | 1241 | 11-12 44th Drive |
| SSD-C | 52 | 1242 | 11-12 44th Drive |
| SSD-C | 52 | 1243 | 11-12 44th Drive |
| SSD-C | 52 | 1244 | 11-12 44th Drive |
| SSD-C | 52 | 1245 | 11-12 44th Drive |
| SSD-C | 52 | 1246 | 11-12 44th Drive |
| SSD-C | 52 | 1247 | 11-12 44th Drive |
| SSD-C | 52 | 1248 | 11-12 44th Drive |
| SSD-C | 52 | 1249 | 11-12 44th Drive |
| SSD-C | 52 | 1250 | 11-12 44th Drive |
| SSD-C | 52 | 1251 | 11-12 44th Drive |
| SSD-C | 52 | 1252 | 11-12 44th Drive |
| SSD-C | 52 | 1253 | 11-12 44th Drive |
| SSD-C | 52 | 1254 | 11-12 44th Drive |
| SSD-C | 52 | 1255 | 11-12 44th Drive |
| SSD-C | 52 | 1256 | 11-12 44th Drive |
| SSD-C | 52 | 1257 | 11-12 44th Drive |
| SSD-C | 52 | 1258 | 11-12 44th Drive |
| SSD-C | 52 | 1259 | 11-12 44th Drive |

| | | | |
|-------|----|------|------------------|
| SSD-C | 52 | 1260 | 11-12 44th Drive |
| SSD-C | 52 | 1261 | 11-12 44th Drive |
| SSD-C | 52 | 1262 | 11-12 44th Drive |
| SSD-C | 52 | 1263 | 11-12 44th Drive |
| SSD-C | 52 | 1264 | 11-12 44th Drive |
| SSD-C | 52 | 1265 | 11-12 44th Drive |
| SSD-C | 52 | 1266 | 11-12 44th Drive |
| SSD-C | 52 | 1267 | 11-12 44th Drive |
| SSD-C | 52 | 1268 | 11-12 44th Drive |
| SSD-C | 52 | 1269 | 11-12 44th Drive |
| SSD-C | 52 | 1270 | 11-12 44th Drive |
| SSD-C | 52 | 1271 | 11-12 44th Drive |
| SSD-C | 52 | 1272 | 11-12 44th Drive |
| SSD-C | 52 | 1273 | 11-12 44th Drive |
| SSD-C | 56 | 1102 | 11-49 47 AVENUE |
| SSD-C | 56 | 1103 | 11-49 47 AVENUE |
| SSD-C | 56 | 1104 | 11-49 47 AVENUE |
| SSD-C | 56 | 1105 | 11-49 47 AVENUE |
| SSD-C | 56 | 1106 | 11-49 47 AVENUE |
| SSD-C | 56 | 1107 | 11-49 47 AVENUE |
| SSD-C | 56 | 1108 | 11-49 47 AVENUE |
| SSD-C | 56 | 1109 | 11-49 47 AVENUE |
| SSD-C | 56 | 1110 | 11-49 47 AVENUE |
| SSD-C | 56 | 1111 | 11-49 47 AVENUE |
| SSD-C | 56 | 1112 | 11-49 47 AVENUE |
| SSD-C | 56 | 1113 | 11-49 47 AVENUE |
| SSD-C | 56 | 1114 | 11-49 47 AVENUE |
| SSD-C | 56 | 1115 | 11-49 47 AVENUE |
| SSD-C | 56 | 1116 | 11-49 47 AVENUE |
| SSD-C | 56 | 1117 | 11-49 47 AVENUE |
| SSD-C | 56 | 1118 | 11-49 47 AVENUE |
| SSD-C | 56 | 1119 | 11-49 47 AVENUE |
| SSD-C | 56 | 1120 | 11-49 47 AVENUE |
| SSD-C | 56 | 1121 | 11-49 47 AVENUE |
| SSD-C | 56 | 1122 | 11-49 47 AVENUE |
| SSD-C | 56 | 1123 | 11-49 47 AVENUE |
| SSD-C | 56 | 1124 | 11-49 47 AVENUE |
| SSD-C | 56 | 1125 | 11-49 47 AVENUE |
| SSD-C | 56 | 1126 | 11-49 47 AVENUE |
| SSD-C | 56 | 1127 | 11-49 47 AVENUE |
| SSD-C | 56 | 1128 | 11-49 47 AVENUE |
| SSD-C | 56 | 1129 | 11-49 47 AVENUE |
| SSD-C | 56 | 1130 | 11-49 47 AVENUE |
| SSD-C | 56 | 1131 | 11-49 47 AVENUE |

| | | | |
|-------|----|------|-----------------|
| SSD-C | 56 | 1132 | 11-49 47 AVENUE |
| SSD-C | 56 | 1133 | 11-49 47 AVENUE |
| SSD-C | 56 | 1134 | 11-49 47 AVENUE |
| SSD-C | 56 | 1135 | 11-49 47 AVENUE |
| SSD-C | 56 | 1136 | 11-49 47 AVENUE |
| SSD-C | 56 | 1137 | 11-49 47 AVENUE |
| SSD-C | 56 | 1138 | 11-49 47 AVENUE |
| SSD-C | 56 | 1139 | 11-49 47 AVENUE |
| SSD-C | 56 | 1140 | 11-49 47 AVENUE |
| SSD-C | 56 | 1141 | 11-49 47 AVENUE |
| SSD-C | 56 | 1142 | 11-49 47 AVENUE |
| SSD-C | 56 | 1143 | 11-49 47 AVENUE |
| SSD-C | 56 | 1144 | 11-49 47 AVENUE |
| SSD-C | 56 | 1145 | 11-49 47 AVENUE |
| SSD-C | 56 | 1146 | 11-49 47 AVENUE |
| SSD-C | 56 | 1147 | 11-49 47 AVENUE |
| SSD-C | 56 | 1148 | 11-49 47 AVENUE |
| SSD-C | 56 | 1149 | 11-49 47 AVENUE |
| SSD-C | 56 | 1150 | 11-49 47 AVENUE |
| SSD-C | 56 | 1151 | 11-49 47 AVENUE |
| SSD-C | 56 | 1152 | 11-49 47 AVENUE |
| SSD-C | 56 | 1153 | 11-49 47 AVENUE |
| SSD-C | 56 | 1154 | 11-49 47 AVENUE |
| SSD-C | 56 | 1155 | 11-49 47 AVENUE |
| SSD-C | 56 | 1156 | 11-49 47 AVENUE |
| SSD-C | 56 | 1157 | 11-49 47 AVENUE |
| SSD-C | 56 | 1158 | 11-49 47 AVENUE |
| SSD-C | 56 | 1159 | 11-49 47 AVENUE |
| SSD-C | 56 | 1160 | 11-49 47 AVENUE |
| SSD-C | 56 | 1161 | 11-49 47 AVENUE |
| SSD-C | 56 | 1162 | 11-49 47 AVENUE |
| SSD-C | 56 | 1163 | 11-49 47 AVENUE |
| SSD-C | 56 | 1164 | 11-49 47 AVENUE |
| SSD-C | 56 | 1165 | 11-49 47 AVENUE |
| SSD-C | 56 | 1166 | 11-49 47 AVENUE |
| SSD-C | 56 | 1167 | 11-49 47 AVENUE |
| SSD-C | 56 | 1168 | 11-49 47 AVENUE |
| SSD-C | 56 | 1169 | 11-49 47 AVENUE |
| SSD-C | 56 | 1170 | 11-49 47 AVENUE |
| SSD-C | 56 | 1171 | 11-49 47 AVENUE |
| SSD-C | 56 | 1172 | 11-49 47 AVENUE |
| SSD-C | 56 | 1173 | 11-49 47 AVENUE |
| SSD-C | 56 | 1174 | 11-49 47 AVENUE |
| SSD-C | 56 | 1175 | 11-49 47 AVENUE |

| | | | |
|-------|----|------|----------------------|
| SSD-C | 56 | 1176 | 11-49 47 AVENUE |
| SSD-C | 56 | 1177 | 11-49 47 AVENUE |
| SSD-C | 56 | 1178 | 11-49 47 AVENUE |
| SSD-C | 56 | 1179 | 11-49 47 AVENUE |
| SSD-C | 57 | 1003 | 13-15 Jackson Avenue |
| SSD-C | 57 | 1004 | 13-15 Jackson Avenue |
| SSD-C | 57 | 1005 | 13-15 Jackson Avenue |
| SSD-C | 57 | 1006 | 13-15 Jackson Avenue |
| SSD-C | 57 | 1007 | 13-15 Jackson Avenue |
| SSD-C | 57 | 1008 | 13-15 Jackson Avenue |
| SSD-C | 57 | 1009 | 13-15 Jackson Avenue |
| SSD-C | 57 | 1010 | 13-15 Jackson Avenue |
| SSD-C | 57 | 1011 | 13-15 Jackson Avenue |
| SSD-C | 57 | 1012 | 13-15 Jackson Avenue |
| SSD-C | 57 | 1013 | 13-15 Jackson Avenue |
| SSD-C | 57 | 1014 | 13-15 Jackson Avenue |
| SSD-C | 57 | 1015 | 13-15 Jackson Avenue |
| SSD-C | 57 | 1016 | 13-15 Jackson Avenue |
| SSD-C | 57 | 1017 | 13-15 Jackson Avenue |
| SSD-C | 57 | 1018 | 13-15 Jackson Avenue |
| SSD-C | 57 | 1019 | 13-15 Jackson Avenue |
| SSD-C | 57 | 1020 | 13-15 Jackson Avenue |
| SSD-C | 57 | 1021 | 13-15 Jackson Avenue |
| SSD-C | 57 | 1022 | 13-15 Jackson Avenue |
| SSD-C | 57 | 1023 | 13-15 Jackson Avenue |
| SSD-C | 57 | 1024 | 13-15 Jackson Avenue |
| SSD-C | 57 | 1025 | 13-15 Jackson Avenue |
| SSD-C | 57 | 1026 | 13-15 Jackson Avenue |
| SSD-C | 57 | 1027 | 13-15 Jackson Avenue |
| SSD-C | 57 | 1028 | 13-15 Jackson Avenue |
| SSD-C | 57 | 1029 | 13-15 Jackson Avenue |
| SSD-C | 57 | 1030 | 13-15 Jackson Avenue |
| SSD-C | 57 | 1031 | 13-15 Jackson Avenue |
| SSD-C | 57 | 1032 | 13-15 Jackson Avenue |
| SSD-C | 57 | 1033 | 13-15 Jackson Avenue |
| SSD-C | 57 | 1034 | 13-15 Jackson Avenue |
| SSD-C | 57 | 1035 | 13-15 Jackson Avenue |
| SSD-C | 57 | 1036 | 13-15 Jackson Avenue |
| SSD-C | 57 | 1037 | 13-15 Jackson Avenue |
| SSD-C | 57 | 1038 | 13-15 Jackson Avenue |
| SSD-C | 57 | 1039 | 13-15 Jackson Avenue |
| SSD-C | 57 | 1040 | 13-15 Jackson Avenue |
| SSD-C | 57 | 1041 | 13-15 Jackson Avenue |
| SSD-C | 57 | 1042 | 13-15 Jackson Avenue |

| | | | |
|-------|----|------|-----------------------|
| SSD-C | 57 | 1043 | 13-15 Jackson Avenue |
| SSD-C | 57 | 1044 | 13-15 Jackson Avenue |
| SSD-C | 57 | 1045 | 13-15 Jackson Avenue |
| SSD-C | 57 | 1046 | 13-15 Jackson Avenue |
| SSD-C | 57 | 1047 | 13-15 Jackson Avenue |
| SSD-C | 57 | 1048 | 13-15 Jackson Avenue |
| SSD-C | 57 | 1049 | 13-15 Jackson Avenue |
| SSD-C | 57 | 1050 | 13-15 Jackson Avenue |
| SSD-C | 57 | 1051 | 13-15 Jackson Avenue |
| SSD-C | 57 | 1052 | 13-15 Jackson Avenue |
| SSD-C | 57 | 1053 | 13-15 Jackson Avenue |
| SSD-C | 57 | 1054 | 13-15 Jackson Avenue |
| SSD-C | 57 | 1055 | 13-15 Jackson Avenue |
| SSD-C | 57 | 1056 | 13-15 Jackson Avenue |
| SSD-C | 57 | 1057 | 13-15 Jackson Avenue |
| SSD-C | 57 | 1058 | 13-15 Jackson Avenue |
| SSD-C | 57 | 1059 | 13-15 Jackson Avenue |
| SSD-C | 57 | 1060 | 13-15 Jackson Avenue |
| SSD-C | 57 | 1061 | 13-15 Jackson Avenue |
| SSD-C | 57 | 1062 | 13-15 Jackson Avenue |
| SSD-C | 57 | 1063 | 13-15 Jackson Avenue |
| SSD-C | 57 | 1064 | 13-15 Jackson Avenue |
| SSD-C | 57 | 1065 | 13-15 Jackson Avenue |
| SSD-C | 57 | 1066 | 13-15 Jackson Avenue |
| SSD-C | 57 | 1067 | 13-15 Jackson Avenue |
| SSD-C | 57 | 1068 | 13-15 Jackson Avenue |
| SSD-C | 57 | 1069 | 13-15 Jackson Avenue |
| SSD-C | 57 | 1070 | 13-15 Jackson Avenue |
| SSD-C | 57 | 1071 | 13-15 Jackson Avenue |
| SSD-C | 57 | 1072 | 13-15 Jackson Avenue |
| SSD-C | 57 | 1073 | 13-15 Jackson Avenue |
| SSD-C | 57 | 1074 | 13-15 Jackson Avenue |
| SSD-C | 57 | 1075 | 13-15 Jackson Avenue |
| SSD-C | 57 | 1076 | 13-15 Jackson Avenue |
| SSD-C | 57 | 1077 | 13-15 Jackson Avenue |
| SSD-C | 57 | 1078 | 13-15 Jackson Avenue |
| SSD-C | 57 | 1079 | 13-15 Jackson Avenue |
| SSD-C | 57 | 1080 | 13-15 Jackson Avenue |
| SSD-C | 57 | 1081 | 13-15 Jackson Avenue |
| SSD-C | 57 | 1082 | 13-15 Jackson Avenue |
| SSD-C | 57 | 1083 | 13-15 Jackson Avenue |
| SSD-C | 57 | 1084 | 13-15 Jackson Avenue |
| SSD-C | 58 | 1001 | 13 -14 JACKSON AVENUE |
| SSD-C | 58 | 1002 | 13 -14 JACKSON AVENUE |

| | | | |
|-------|----|------|-----------------------|
| SSD-C | 58 | 1003 | 13 -14 JACKSON AVENUE |
| SSD-C | 58 | 1004 | 13 -14 JACKSON AVENUE |
| SSD-C | 58 | 1005 | 13 -14 JACKSON AVENUE |
| SSD-C | 58 | 1006 | 13 -14 JACKSON AVENUE |
| SSD-C | 58 | 1007 | 13 -14 JACKSON AVENUE |
| SSD-C | 58 | 1008 | 13 -14 JACKSON AVENUE |
| SSD-C | 58 | 1009 | 13 -14 JACKSON AVENUE |
| SSD-C | 58 | 1010 | 13 -14 JACKSON AVENUE |
| SSD-C | 58 | 1011 | 13 -14 JACKSON AVENUE |
| SSD-C | 58 | 1012 | 13 -14 JACKSON AVENUE |
| SSD-C | 58 | 1013 | 13 -14 JACKSON AVENUE |
| SSD-C | 72 | 1002 | 22-18 Jackson Avenue |
| SSD-C | 72 | 1003 | 22-18 Jackson Avenue |
| SSD-C | 72 | 1004 | 22-18 Jackson Avenue |
| SSD-C | 72 | 1005 | 22-18 Jackson Avenue |
| SSD-C | 72 | 1006 | 22-18 Jackson Avenue |
| SSD-C | 72 | 1007 | 22-18 Jackson Avenue |
| SSD-C | 72 | 1008 | 22-18 Jackson Avenue |
| SSD-C | 72 | 1009 | 22-18 Jackson Avenue |
| SSD-C | 72 | 1010 | 22-18 Jackson Avenue |
| SSD-C | 72 | 1011 | 22-18 Jackson Avenue |
| SSD-C | 72 | 1012 | 22-18 Jackson Avenue |
| SSD-C | 72 | 1013 | 22-18 Jackson Avenue |
| SSD-C | 72 | 1014 | 22-18 Jackson Avenue |
| SSD-C | 72 | 1015 | 22-18 Jackson Avenue |
| SSD-C | 72 | 1016 | 22-18 Jackson Avenue |
| SSD-C | 72 | 1017 | 22-18 Jackson Avenue |
| SSD-C | 72 | 1018 | 22-18 Jackson Avenue |
| SSD-C | 72 | 1019 | 22-18 Jackson Avenue |
| SSD-C | 72 | 1020 | 22-18 Jackson Avenue |
| SSD-C | 72 | 1021 | 22-18 Jackson Avenue |
| SSD-C | 72 | 1022 | 22-18 Jackson Avenue |
| SSD-C | 72 | 1023 | 22-18 Jackson Avenue |
| SSD-C | 72 | 1024 | 22-18 Jackson Avenue |
| SSD-C | 72 | 1025 | 22-18 Jackson Avenue |
| SSD-C | 72 | 1026 | 22-18 Jackson Avenue |
| SSD-C | 72 | 1027 | 22-18 Jackson Avenue |
| SSD-C | 72 | 1028 | 22-18 Jackson Avenue |
| SSD-C | 72 | 1029 | 22-18 Jackson Avenue |
| SSD-C | 72 | 1030 | 22-18 Jackson Avenue |
| SSD-C | 72 | 1031 | 22-18 Jackson Avenue |
| SSD-C | 72 | 1032 | 22-18 Jackson Avenue |
| SSD-C | 72 | 1033 | 22-18 Jackson Avenue |
| SSD-C | 72 | 1034 | 22-18 Jackson Avenue |

| | | | |
|-------|----|------|----------------------|
| SSD-C | 72 | 1035 | 22-18 Jackson Avenue |
| SSD-C | 72 | 1036 | 22-18 Jackson Avenue |
| SSD-C | 72 | 1037 | 22-18 Jackson Avenue |
| SSD-C | 72 | 1038 | 22-18 Jackson Avenue |
| SSD-C | 72 | 1039 | 22-18 Jackson Avenue |
| SSD-C | 72 | 1040 | 22-18 Jackson Avenue |
| SSD-C | 72 | 1041 | 22-18 Jackson Avenue |
| SSD-C | 72 | 1042 | 22-18 Jackson Avenue |
| SSD-C | 72 | 1043 | 22-18 Jackson Avenue |
| SSD-C | 72 | 1044 | 22-18 Jackson Avenue |
| SSD-C | 72 | 1045 | 22-18 Jackson Avenue |
| SSD-C | 72 | 1046 | 22-18 Jackson Avenue |
| SSD-C | 72 | 1047 | 22-18 Jackson Avenue |
| SSD-C | 72 | 1048 | 22-18 Jackson Avenue |
| SSD-C | 72 | 1049 | 22-18 Jackson Avenue |
| SSD-C | 72 | 1050 | 22-18 Jackson Avenue |
| SSD-C | 72 | 1051 | 22-18 Jackson Avenue |
| SSD-C | 72 | 1052 | 22-18 Jackson Avenue |
| SSD-C | 72 | 1053 | 22-18 Jackson Avenue |
| SSD-C | 72 | 1054 | 22-18 Jackson Avenue |
| SSD-C | 72 | 1055 | 22-18 Jackson Avenue |
| SSD-C | 72 | 1056 | 22-18 Jackson Avenue |
| SSD-C | 72 | 1057 | 22-18 Jackson Avenue |
| SSD-C | 72 | 1058 | 22-18 Jackson Avenue |
| SSD-C | 72 | 1059 | 22-18 Jackson Avenue |
| SSD-C | 72 | 1060 | 22-18 Jackson Avenue |
| SSD-C | 72 | 1061 | 22-18 Jackson Avenue |
| SSD-C | 72 | 1062 | 22-18 Jackson Avenue |
| SSD-C | 72 | 1063 | 22-18 Jackson Avenue |
| SSD-C | 72 | 1064 | 22-18 Jackson Avenue |
| SSD-C | 72 | 1065 | 22-18 Jackson Avenue |
| SSD-C | 72 | 1066 | 22-18 Jackson Avenue |
| SSD-C | 72 | 1067 | 22-18 Jackson Avenue |
| SSD-C | 72 | 1068 | 22-18 Jackson Avenue |
| SSD-C | 72 | 1069 | 22-18 Jackson Avenue |
| SSD-C | 72 | 1070 | 22-18 Jackson Avenue |
| SSD-C | 72 | 1071 | 22-18 Jackson Avenue |
| SSD-C | 72 | 1072 | 22-18 Jackson Avenue |
| SSD-C | 72 | 1073 | 22-18 Jackson Avenue |
| SSD-C | 72 | 1074 | 22-18 Jackson Avenue |
| SSD-C | 72 | 1075 | 22-18 Jackson Avenue |
| SSD-C | 72 | 1076 | 22-18 Jackson Avenue |
| SSD-C | 72 | 1077 | 22-18 Jackson Avenue |
| SSD-C | 72 | 1078 | 22-18 Jackson Avenue |

| | | | |
|-------|----|------|----------------------|
| SSD-C | 72 | 1079 | 22-18 Jackson Avenue |
| SSD-C | 72 | 1080 | 22-18 Jackson Avenue |
| SSD-C | 72 | 1081 | 22-18 Jackson Avenue |
| SSD-C | 72 | 1082 | 22-18 Jackson Avenue |
| SSD-C | 72 | 1083 | 22-18 Jackson Avenue |
| SSD-C | 72 | 1084 | 22-18 Jackson Avenue |
| SSD-C | 72 | 1085 | 22-18 Jackson Avenue |
| SSD-C | 72 | 1086 | 22-18 Jackson Avenue |
| SSD-C | 72 | 1087 | 22-18 Jackson Avenue |
| SSD-C | 72 | 1088 | 22-18 Jackson Avenue |
| SSD-C | 72 | 1089 | 22-18 Jackson Avenue |
| SSD-C | 72 | 1090 | 22-18 Jackson Avenue |
| SSD-C | 72 | 1091 | 22-18 Jackson Avenue |
| SSD-C | 72 | 1092 | 22-18 Jackson Avenue |
| SSD-C | 72 | 1093 | 22-18 Jackson Avenue |
| SSD-C | 72 | 1094 | 22-18 Jackson Avenue |
| SSD-C | 72 | 1095 | 22-18 Jackson Avenue |
| SSD-C | 72 | 1096 | 22-18 Jackson Avenue |
| SSD-C | 72 | 1097 | 22-18 Jackson Avenue |
| SSD-C | 72 | 1098 | 22-18 Jackson Avenue |
| SSD-C | 72 | 1099 | 22-18 Jackson Avenue |
| SSD-C | 72 | 1100 | 22-18 Jackson Avenue |
| SSD-C | 72 | 1101 | 22-18 Jackson Avenue |
| SSD-C | 72 | 1102 | 22-18 Jackson Avenue |
| SSD-C | 72 | 1103 | 22-18 Jackson Avenue |
| SSD-C | 72 | 1104 | 22-18 Jackson Avenue |
| SSD-C | 72 | 1105 | 22-18 Jackson Avenue |
| SSD-C | 72 | 1106 | 22-18 Jackson Avenue |
| SSD-C | 72 | 1107 | 22-18 Jackson Avenue |
| SSD-C | 72 | 1108 | 22-18 Jackson Avenue |
| SSD-C | 72 | 1109 | 22-18 Jackson Avenue |
| SSD-C | 72 | 1110 | 22-18 Jackson Avenue |
| SSD-C | 72 | 1111 | 22-18 Jackson Avenue |
| SSD-C | 72 | 1112 | 22-18 Jackson Avenue |
| SSD-C | 72 | 1113 | 22-18 Jackson Avenue |
| SSD-C | 72 | 1114 | 22-18 Jackson Avenue |
| SSD-C | 72 | 1115 | 22-18 Jackson Avenue |
| SSD-C | 72 | 1116 | 22-18 Jackson Avenue |
| SSD-C | 72 | 1117 | 22-18 Jackson Avenue |
| SSD-C | 72 | 1118 | 22-18 Jackson Avenue |
| SSD-C | 72 | 1119 | 22-18 Jackson Avenue |
| SSD-C | 72 | 1120 | 22-18 Jackson Avenue |
| SSD-C | 72 | 1121 | 22-18 Jackson Avenue |
| SSD-C | 72 | 1122 | 22-18 Jackson Avenue |

| | | | |
|-------|----|------|----------------------|
| SSD-C | 72 | 1123 | 22-18 Jackson Avenue |
| SSD-C | 72 | 1124 | 22-18 Jackson Avenue |
| SSD-C | 72 | 1125 | 22-18 Jackson Avenue |
| SSD-C | 72 | 1126 | 22-18 Jackson Avenue |
| SSD-C | 72 | 1127 | 22-18 Jackson Avenue |
| SSD-C | 72 | 1128 | 22-18 Jackson Avenue |
| SSD-C | 72 | 1129 | 22-18 Jackson Avenue |
| SSD-C | 72 | 1130 | 22-18 Jackson Avenue |
| SSD-C | 72 | 1131 | 22-18 Jackson Avenue |
| SSD-C | 72 | 1132 | 22-18 Jackson Avenue |
| SSD-C | 72 | 1133 | 22-18 Jackson Avenue |
| SSD-C | 72 | 1134 | 22-18 Jackson Avenue |
| SSD-C | 72 | 1135 | 22-18 Jackson Avenue |
| SSD-C | 72 | 1136 | 22-18 Jackson Avenue |
| SSD-C | 72 | 1137 | 22-18 Jackson Avenue |
| SSD-C | 72 | 1138 | 22-18 Jackson Avenue |
| SSD-C | 72 | 1139 | 22-18 Jackson Avenue |
| SSD-C | 72 | 1140 | 22-18 Jackson Avenue |
| SSD-C | 72 | 1141 | 22-18 Jackson Avenue |
| SSD-C | 72 | 1142 | 22-18 Jackson Avenue |
| SSD-C | 72 | 1143 | 22-18 Jackson Avenue |
| SSD-C | 72 | 1144 | 22-18 Jackson Avenue |
| SSD-C | 72 | 1145 | 22-18 Jackson Avenue |
| SSD-C | 72 | 1146 | 22-18 Jackson Avenue |
| SSD-C | 72 | 1147 | 22-18 Jackson Avenue |
| SSD-C | 72 | 1148 | 22-18 Jackson Avenue |
| SSD-C | 72 | 1149 | 22-18 Jackson Avenue |
| SSD-C | 72 | 1150 | 22-18 Jackson Avenue |
| SSD-C | 72 | 1151 | 22-18 Jackson Avenue |
| SSD-C | 72 | 1152 | 22-18 Jackson Avenue |
| SSD-C | 72 | 1153 | 22-18 Jackson Avenue |
| SSD-C | 72 | 1154 | 22-18 Jackson Avenue |
| SSD-C | 72 | 1155 | 22-18 Jackson Avenue |
| SSD-C | 72 | 1156 | 22-18 Jackson Avenue |
| SSD-C | 72 | 1157 | 22-18 Jackson Avenue |
| SSD-C | 72 | 1158 | 22-18 Jackson Avenue |
| SSD-C | 72 | 1159 | 22-18 Jackson Avenue |
| SSD-C | 72 | 1160 | 22-18 Jackson Avenue |
| SSD-C | 72 | 1161 | 22-18 Jackson Avenue |
| SSD-C | 72 | 1162 | 22-18 Jackson Avenue |
| SSD-C | 72 | 1163 | 22-18 Jackson Avenue |
| SSD-C | 72 | 1164 | 22-18 Jackson Avenue |
| SSD-C | 72 | 1165 | 22-18 Jackson Avenue |
| SSD-C | 72 | 1166 | 22-18 Jackson Avenue |

| | | | |
|-------|----|------|----------------------|
| SSD-C | 72 | 1167 | 22-18 Jackson Avenue |
| SSD-C | 72 | 1168 | 22-18 Jackson Avenue |
| SSD-C | 72 | 1169 | 22-18 Jackson Avenue |
| SSD-C | 72 | 1170 | 22-18 Jackson Avenue |
| SSD-C | 72 | 1171 | 22-18 Jackson Avenue |
| SSD-C | 72 | 1172 | 22-18 Jackson Avenue |
| SSD-C | 72 | 1173 | 22-18 Jackson Avenue |
| SSD-C | 72 | 1174 | 22-18 Jackson Avenue |
| SSD-C | 72 | 1175 | 22-18 Jackson Avenue |
| SSD-C | 72 | 1176 | 22-18 Jackson Avenue |
| SSD-C | 72 | 1177 | 22-18 Jackson Avenue |
| SSD-C | 72 | 1178 | 22-18 Jackson Avenue |
| SSD-C | 72 | 1179 | 22-18 Jackson Avenue |
| SSD-C | 72 | 1180 | 22-18 Jackson Avenue |
| SSD-C | 72 | 1181 | 22-18 Jackson Avenue |
| SSD-C | 72 | 1182 | 22-18 Jackson Avenue |
| SSD-C | 72 | 1183 | 22-18 Jackson Avenue |
| SSD-C | 78 | 1002 | 21-10 44th Drive |
| SSD-C | 78 | 1003 | 21-10 44th Drive |
| SSD-C | 78 | 1004 | 21-10 44th Drive |
| SSD-C | 78 | 1005 | 21-10 44th Drive |
| SSD-C | 78 | 1006 | 21-10 44th Drive |
| SSD-C | 78 | 1007 | 21-10 44th Drive |
| SSD-C | 78 | 1008 | 21-10 44th Drive |
| SSD-C | 78 | 1009 | 21-10 44th Drive |
| SSD-C | 78 | 1010 | 21-10 44th Drive |
| SSD-C | 78 | 1011 | 21-10 44th Drive |
| SSD-C | 78 | 1012 | 21-10 44th Drive |
| SSD-C | 78 | 1013 | 21-10 44th Drive |
| SSD-C | 78 | 1014 | 21-10 44th Drive |
| SSD-C | 78 | 1015 | 21-10 44th Drive |
| SSD-C | 78 | 1016 | 21-10 44th Drive |
| SSD-C | 78 | 1017 | 21-10 44th Drive |
| SSD-C | 78 | 1018 | 21-10 44th Drive |
| SSD-C | 78 | 1019 | 21-10 44th Drive |
| SSD-C | 78 | 1020 | 21-10 44th Drive |
| SSD-C | 78 | 1021 | 21-10 44th Drive |
| SSD-C | 78 | 1022 | 21-10 44th Drive |
| SSD-C | 78 | 1023 | 21-10 44th Drive |
| SSD-C | 78 | 1101 | 21 -30 44TH DRIVE |
| SSD-C | 78 | 1102 | 21 -30 44TH DRIVE |
| SSD-C | 78 | 1103 | 21 -30 44TH DRIVE |
| SSD-C | 78 | 1104 | 21 -30 44TH DRIVE |
| SSD-C | 78 | 1105 | 21 -30 44TH DRIVE |

| | | | |
|-------|----|------|-------------------|
| SSD-C | 78 | 1106 | 21 -30 44TH DRIVE |
| SSD-C | 78 | 1107 | 21 -30 44TH DRIVE |
| SSD-C | 78 | 1108 | 21 -30 44TH DRIVE |
| SSD-C | 78 | 1109 | 21 -30 44TH DRIVE |
| SSD-C | 78 | 1110 | 21 -30 44TH DRIVE |
| SSD-C | 78 | 1111 | 21 -30 44TH DRIVE |
| SSD-C | 78 | 1112 | 21 -30 44TH DRIVE |
| SSD-C | 78 | 1113 | 21 -30 44TH DRIVE |
| SSD-C | 78 | 1114 | 21 -30 44TH DRIVE |
| SSD-C | 78 | 1115 | 21 -30 44TH DRIVE |
| SSD-C | 78 | 1116 | 21 -30 44TH DRIVE |
| SSD-C | 78 | 1117 | 21 -30 44TH DRIVE |
| SSD-C | 78 | 1118 | 21 -30 44TH DRIVE |
| SSD-C | 78 | 1119 | 21 -30 44TH DRIVE |
| SSD-C | 78 | 1120 | 21 -30 44TH DRIVE |
| SSD-C | 78 | 1121 | 21 -30 44TH DRIVE |
| SSD-C | 78 | 1122 | 21 -30 44TH DRIVE |
| SSD-C | 78 | 1123 | 21 -30 44TH DRIVE |
| SSD-C | 78 | 1124 | 21 -30 44TH DRIVE |
| SSD-C | 78 | 1125 | 21 -30 44TH DRIVE |
| SSD-C | 78 | 1126 | 21 -30 44TH DRIVE |
| SSD-C | 78 | 1127 | 21 -30 44TH DRIVE |
| SSD-C | 78 | 1128 | 21 -30 44TH DRIVE |
| SSD-C | 78 | 1129 | 21 -30 44TH DRIVE |
| SSD-C | 78 | 1130 | 21 -30 44TH DRIVE |
| SSD-C | 78 | 1131 | 21 -30 44TH DRIVE |
| SSD-C | 78 | 1132 | 21 -30 44TH DRIVE |
| SSD-C | 78 | 1133 | 21 -30 44TH DRIVE |
| SSD-C | 78 | 1134 | 21 -30 44TH DRIVE |
| SSD-C | 78 | 1135 | 21 -30 44TH DRIVE |
| SSD-C | 78 | 1136 | 21 -30 44TH DRIVE |
| SSD-C | 78 | 1137 | 21 -30 44TH DRIVE |
| SSD-C | 78 | 1138 | 21 -30 44TH DRIVE |
| SSD-C | 78 | 1139 | 21 -30 44TH DRIVE |
| SSD-C | 78 | 1140 | 21 -30 44TH DRIVE |
| SSD-C | 78 | 1141 | 21 -30 44TH DRIVE |
| SSD-C | 78 | 1142 | 21 -30 44TH DRIVE |
| SSD-C | 78 | 1143 | 21 -30 44TH DRIVE |
| SSD-C | 78 | 1144 | 21 -30 44TH DRIVE |
| SSD-C | 78 | 1145 | 21 -30 44TH DRIVE |
| SSD-C | 78 | 1146 | 21 -30 44TH DRIVE |
| SSD-C | 78 | 1147 | 21 -30 44TH DRIVE |
| SSD-C | 78 | 1148 | 21 -30 44TH DRIVE |
| SSD-C | 78 | 1149 | 21 -30 44TH DRIVE |

| | | | |
|-------|----|------|-------------------|
| SSD-C | 78 | 1150 | 21 -30 44TH DRIVE |
| SSD-C | 78 | 1151 | 21 -30 44TH DRIVE |
| SSD-C | 78 | 1152 | 21 -30 44TH DRIVE |
| SSD-C | 78 | 1153 | 21 -30 44TH DRIVE |
| SSD-C | 78 | 1154 | 21 -30 44TH DRIVE |
| SSD-C | 78 | 1155 | 21 -30 44TH DRIVE |
| SSD-C | 78 | 1156 | 21 -30 44TH DRIVE |
| SSD-C | 78 | 1157 | 21 -30 44TH DRIVE |
| SSD-C | 78 | 1158 | 21 -30 44TH DRIVE |
| SSD-C | 78 | 1159 | 21 -30 44TH DRIVE |
| SSD-C | 78 | 1160 | 21 -30 44TH DRIVE |
| SSD-C | 78 | 1161 | 21 -30 44TH DRIVE |
| SSD-C | 78 | 1162 | 21 -30 44TH DRIVE |
| SSD-C | 78 | 1163 | 21 -30 44TH DRIVE |
| SSD-C | 78 | 1164 | 21 -30 44TH DRIVE |
| SSD-C | 78 | 1165 | 21 -30 44TH DRIVE |
| SSD-C | 78 | 1166 | 21 -30 44TH DRIVE |
| SSD-C | 78 | 1167 | 21 -30 44TH DRIVE |
| SSD-C | 78 | 1168 | 21 -30 44TH DRIVE |
| SSD-C | 78 | 1169 | 21 -30 44TH DRIVE |
| SSD-C | 78 | 1170 | 21 -30 44TH DRIVE |
| SSD-C | 78 | 1171 | 21 -30 44TH DRIVE |
| SSD-C | 78 | 1172 | 21 -30 44TH DRIVE |
| SSD-C | 78 | 1173 | 21 -30 44TH DRIVE |
| SSD-C | 78 | 1174 | 21 -30 44TH DRIVE |
| SSD-C | 78 | 1175 | 21 -30 44TH DRIVE |
| SSD-C | 78 | 1176 | 21 -30 44TH DRIVE |
| SSD-C | 78 | 1177 | 21 -30 44TH DRIVE |
| SSD-C | 78 | 1178 | 21 -30 44TH DRIVE |
| SSD-C | 78 | 1179 | 21 -30 44TH DRIVE |
| SSD-C | 78 | 1180 | 21 -30 44TH DRIVE |
| SSD-C | 78 | 1181 | 21 -30 44TH DRIVE |
| SSD-C | 78 | 1182 | 21 -30 44TH DRIVE |
| SSD-C | 78 | 1183 | 21 -30 44TH DRIVE |
| SSD-C | 78 | 1184 | 21 -30 44TH DRIVE |
| SSD-C | 78 | 1185 | 21 -30 44TH DRIVE |
| SSD-C | 78 | 1188 | 21 -30 44TH DRIVE |
| SSD-C | 78 | 1189 | 21 -30 44TH DRIVE |
| SSD-C | 78 | 1190 | 21 -30 44TH DRIVE |
| SSD-C | 78 | 1191 | 21 -30 44TH DRIVE |
| SSD-C | 78 | 1192 | 21 -30 44TH DRIVE |
| SSD-C | 78 | 1193 | 21 -30 44TH DRIVE |
| SSD-C | 78 | 1194 | 21 -30 44TH DRIVE |
| SSD-C | 78 | 1195 | 21 -30 44TH DRIVE |

| | | | |
|-------|-----|------|-------------------|
| SSD-C | 78 | 1196 | 21 -30 44TH DRIVE |
| SSD-C | 78 | 1197 | 21 -30 44TH DRIVE |
| SSD-C | 78 | 1198 | 21 -30 44TH DRIVE |
| SSD-C | 78 | 1199 | 21 -30 44TH DRIVE |
| SSD-C | 78 | 1200 | 21 -30 44TH DRIVE |
| SSD-C | 78 | 1201 | 21 -30 44TH DRIVE |
| SSD-C | 78 | 1202 | 21 -30 44TH DRIVE |
| SSD-C | 78 | 1203 | 21 -30 44TH DRIVE |
| SSD-C | 78 | 1204 | 21 -30 44TH DRIVE |
| SSD-C | 78 | 1205 | 21 -30 44TH DRIVE |
| SSD-C | 78 | 1206 | 21 -30 44TH DRIVE |
| SSD-C | 78 | 1207 | 21 -30 44TH DRIVE |
| SSD-C | 438 | 1001 | 21-45 44 DRIVE |
| SSD-C | 438 | 1002 | 21-45 44 DRIVE |
| SSD-C | 438 | 1003 | 21-45 44 DRIVE |
| SSD-C | 438 | 1004 | 21-45 44 DRIVE |
| SSD-C | 438 | 1005 | 21-45 44 DRIVE |
| SSD-C | 438 | 1006 | 21-45 44 DRIVE |
| SSD-C | 438 | 1007 | 21-45 44 DRIVE |
| SSD-C | 438 | 1008 | 21-45 44 DRIVE |
| SSD-C | 438 | 1009 | 21-45 44 DRIVE |
| SSD-C | 438 | 1010 | 21-45 44 DRIVE |
| SSD-C | 438 | 1011 | 21-45 44 DRIVE |
| SSD-C | 438 | 1012 | 21-45 44 DRIVE |
| SSD-C | 438 | 1013 | 21-45 44 DRIVE |
| SSD-C | 438 | 1014 | 21-45 44 DRIVE |
| SSD-C | 438 | 1015 | 21-45 44 DRIVE |
| SSD-C | 438 | 1016 | 21-45 44 DRIVE |
| SSD-C | 438 | 1017 | 21-45 44 DRIVE |
| SSD-C | 438 | 1018 | 21-45 44 DRIVE |
| SSD-C | 438 | 1019 | 21-45 44 DRIVE |
| SSD-C | 438 | 1020 | 21-45 44 DRIVE |
| SSD-C | 438 | 1021 | 21-45 44 DRIVE |
| SSD-C | 438 | 1022 | 21-45 44 DRIVE |
| SSD-C | 438 | 1023 | 21-45 44 DRIVE |
| SSD-C | 438 | 1024 | 21-45 44 DRIVE |
| SSD-C | 438 | 1025 | 21-45 44 DRIVE |
| SSD-C | 438 | 1026 | 21-45 44 DRIVE |
| SSD-C | 438 | 1027 | 21-45 44 DRIVE |
| SSD-C | 438 | 1028 | 21-45 44 DRIVE |
| SSD-C | 438 | 1029 | 21-45 44 DRIVE |
| SSD-C | 438 | 1030 | 21-45 44 DRIVE |
| SSD-C | 438 | 1031 | 21-45 44 DRIVE |
| SSD-C | 438 | 1032 | 21-45 44 DRIVE |

| | | | |
|-------|-----|------|----------------|
| SSD-C | 438 | 1033 | 21-45 44 DRIVE |
| SSD-C | 438 | 1034 | 21-45 44 DRIVE |
| SSD-C | 438 | 1035 | 21-45 44 DRIVE |
| SSD-C | 438 | 1036 | 21-45 44 DRIVE |
| SSD-C | 438 | 1037 | 21-45 44 DRIVE |
| SSD-C | 438 | 1038 | 21-45 44 DRIVE |
| SSD-C | 438 | 1039 | 21-45 44 DRIVE |
| SSD-C | 438 | 1040 | 21-45 44 DRIVE |
| SSD-C | 438 | 1041 | 21-45 44 DRIVE |
| SSD-C | 438 | 1042 | 21-45 44 DRIVE |
| SSD-C | 438 | 1043 | 21-45 44 DRIVE |
| SSD-C | 438 | 1044 | 21-45 44 DRIVE |
| SSD-C | 438 | 1045 | 21-45 44 DRIVE |
| SSD-C | 438 | 1046 | 21-45 44 DRIVE |
| SSD-C | 438 | 1047 | 21-45 44 DRIVE |
| SSD-C | 438 | 1048 | 21-45 44 DRIVE |
| SSD-C | 438 | 1049 | 21-45 44 DRIVE |
| SSD-C | 438 | 1050 | 21-45 44 DRIVE |
| SSD-C | 438 | 1051 | 21-45 44 DRIVE |
| SSD-C | 438 | 1052 | 21-45 44 DRIVE |
| SSD-C | 438 | 1053 | 21-45 44 DRIVE |
| SSD-C | 438 | 1054 | 21-45 44 DRIVE |
| SSD-C | 438 | 1055 | 21-45 44 DRIVE |
| SSD-C | 438 | 1056 | 21-45 44 DRIVE |
| SSD-C | 438 | 1057 | 21-45 44 DRIVE |
| SSD-C | 438 | 1058 | 21-45 44 DRIVE |
| SSD-C | 438 | 1059 | 21-45 44 DRIVE |
| SSD-C | 438 | 1060 | 21-45 44 DRIVE |
| SSD-C | 438 | 1061 | 21-45 44 DRIVE |
| SSD-C | 438 | 1062 | 21-45 44 DRIVE |
| SSD-C | 438 | 1063 | 21-45 44 DRIVE |
| SSD-C | 438 | 1064 | 21-45 44 DRIVE |
| SSD-C | 438 | 1065 | 21-45 44 DRIVE |
| SSD-C | 438 | 1066 | 21-45 44 DRIVE |
| SSD-C | 438 | 1067 | 21-45 44 DRIVE |
| SSD-C | 438 | 1068 | 21-45 44 DRIVE |
| SSD-C | 438 | 1069 | 21-45 44 DRIVE |
| SSD-C | 438 | 1070 | 21-45 44 DRIVE |
| SSD-C | 438 | 1071 | 21-45 44 DRIVE |
| SSD-C | 438 | 1072 | 21-45 44 DRIVE |
| SSD-C | 438 | 1073 | 21-45 44 DRIVE |
| SSD-C | 438 | 1074 | 21-45 44 DRIVE |
| SSD-C | 438 | 1075 | 21-45 44 DRIVE |
| SSD-C | 438 | 1076 | 21-45 44 DRIVE |

| | | | |
|-------|-----|------|----------------|
| SSD-C | 438 | 1077 | 21-45 44 DRIVE |
| SSD-C | 438 | 1078 | 21-45 44 DRIVE |
| SSD-C | 438 | 1079 | 21-45 44 DRIVE |
| SSD-C | 438 | 1080 | 21-45 44 DRIVE |
| SSD-C | 438 | 1081 | 21-45 44 DRIVE |
| SSD-C | 438 | 1082 | 21-45 44 DRIVE |
| SSD-C | 438 | 1083 | 21-45 44 DRIVE |
| SSD-C | 438 | 1084 | 21-45 44 DRIVE |
| SSD-C | 438 | 1085 | 21-45 44 DRIVE |
| SSD-C | 438 | 1086 | 21-45 44 DRIVE |
| SSD-C | 438 | 1087 | 21-45 44 DRIVE |
| SSD-C | 438 | 1088 | 21-45 44 DRIVE |
| SSD-C | 438 | 1089 | 21-45 44 DRIVE |
| SSD-C | 438 | 1090 | 21-45 44 DRIVE |
| SSD-C | 438 | 1091 | 21-45 44 DRIVE |
| SSD-C | 438 | 1092 | 21-45 44 DRIVE |
| SSD-C | 438 | 1093 | 21-45 44 DRIVE |
| SSD-C | 438 | 1094 | 21-45 44 DRIVE |
| SSD-C | 438 | 1095 | 21-45 44 DRIVE |
| SSD-C | 438 | 1096 | 21-45 44 DRIVE |
| SSD-C | 438 | 1097 | 21-45 44 DRIVE |
| SSD-C | 438 | 1098 | 21-45 44 DRIVE |
| SSD-C | 438 | 1099 | 21-45 44 DRIVE |
| SSD-C | 438 | 1100 | 21-45 44 DRIVE |
| SSD-C | 438 | 1101 | 21-45 44 DRIVE |
| SSD-C | 438 | 1102 | 21-45 44 DRIVE |
| SSD-C | 438 | 1103 | 21-45 44 DRIVE |
| SSD-C | 438 | 1104 | 21-45 44 DRIVE |
| SSD-C | 438 | 1105 | 21-45 44 DRIVE |
| SSD-C | 438 | 1106 | 21-45 44 DRIVE |
| SSD-C | 438 | 1107 | 21-45 44 DRIVE |
| SSD-C | 438 | 1108 | 21-45 44 DRIVE |
| SSD-C | 438 | 1109 | 21-45 44 DRIVE |
| SSD-C | 438 | 1110 | 21-45 44 DRIVE |
| SSD-C | 438 | 1111 | 21-45 44 DRIVE |
| SSD-C | 438 | 1112 | 21-45 44 DRIVE |
| SSD-C | 438 | 1113 | 21-45 44 DRIVE |
| SSD-C | 438 | 1114 | 21-45 44 DRIVE |
| SSD-C | 438 | 1115 | 21-45 44 DRIVE |
| SSD-C | 438 | 1116 | 21-45 44 DRIVE |
| SSD-C | 438 | 1117 | 21-45 44 DRIVE |
| SSD-C | 438 | 1118 | 21-45 44 DRIVE |
| SSD-C | 438 | 1119 | 21-45 44 DRIVE |
| SSD-C | 438 | 1120 | 21-45 44 DRIVE |

| | | | |
|-------|-----|------|-----------------------|
| SSD-C | 438 | 1121 | 21-45 44 DRIVE |
| SSD-C | 438 | 1122 | 21-45 44 DRIVE |
| SSD-C | 438 | 1123 | 21-45 44 DRIVE |
| SSD-C | 438 | 1124 | 21-45 44 DRIVE |
| SSD-C | 438 | 1125 | 21-45 44 DRIVE |
| SSD-C | 438 | 1126 | 21-45 44 DRIVE |
| SSD-C | 438 | 1127 | 21-45 44 DRIVE |
| SSD-C | 438 | 1128 | 21-45 44 DRIVE |
| SSD-C | 438 | 1129 | 21-45 44 DRIVE |
| SSD-C | 438 | 1130 | 21-45 44 DRIVE |
| SSD-C | 438 | 1131 | 21-45 44 DRIVE |
| SSD-C | 438 | 1132 | 21-45 44 DRIVE |
| SSD-C | 438 | 1133 | 21-45 44 DRIVE |
| SSD-C | 438 | 1134 | 21-45 44 DRIVE |
| SSD-C | 438 | 1135 | 21-45 44 DRIVE |
| SSD-C | 438 | 1136 | 21-45 44 DRIVE |
| SSD-C | 438 | 1137 | 21-45 44 DRIVE |
| SSD-C | 438 | 1138 | 21-45 44 DRIVE |
| SSD-C | 438 | 1139 | 21-45 44 DRIVE |
| SSD-C | 438 | 1140 | 21-45 44 DRIVE |
| SSD-C | 438 | 1141 | 21-45 44 DRIVE |
| SSD-C | 438 | 1142 | 21-45 44 DRIVE |
| SSD-C | 438 | 1143 | 21-45 44 DRIVE |
| SSD-C | 438 | 1144 | 21-45 44 DRIVE |
| SSD-C | 438 | 1145 | 21-45 44 DRIVE |
| SSD-C | 438 | 1146 | 21-45 44 DRIVE |
| SSD-C | 438 | 1147 | 21-45 44 DRIVE |
| SSD-C | 438 | 1148 | 21-45 44 DRIVE |
| SSD-C | 438 | 1149 | 21-45 44 DRIVE |
| SSD-C | 438 | 1150 | 21-45 44 DRIVE |
| SSD-C | 438 | 1151 | 21-45 44 DRIVE |
| SSD-C | 438 | 1152 | 21-45 44 DRIVE |
| SSD-C | 82 | 1020 | 27 -28 THOMSON AVENUE |
| SSD-C | 82 | 1021 | 27 -28 THOMSON AVENUE |
| SSD-C | 82 | 1022 | 27 -28 THOMSON AVENUE |
| SSD-C | 82 | 1023 | 27 -28 THOMSON AVENUE |
| SSD-C | 82 | 1024 | 27 -28 THOMSON AVENUE |
| SSD-C | 82 | 1025 | 27 -28 THOMSON AVENUE |
| SSD-C | 82 | 1026 | 27 -28 THOMSON AVENUE |
| SSD-C | 82 | 1027 | 27 -28 THOMSON AVENUE |
| SSD-C | 82 | 1028 | 27 -28 THOMSON AVENUE |
| SSD-C | 82 | 1029 | 27 -28 THOMSON AVENUE |
| SSD-C | 82 | 1030 | 27 -28 THOMSON AVENUE |
| SSD-C | 82 | 1031 | 27 -28 THOMSON AVENUE |
| SSD-C | 82 | 1032 | 27 -28 THOMSON AVENUE |

| | | | |
|-------|----|------|-----------------------|
| SSD-C | 82 | 1033 | 27 -28 THOMSON AVENUE |
| SSD-C | 82 | 1034 | 27 -28 THOMSON AVENUE |
| SSD-C | 82 | 1035 | 27 -28 THOMSON AVENUE |
| SSD-C | 82 | 1036 | 27 -28 THOMSON AVENUE |
| SSD-C | 82 | 1037 | 27 -28 THOMSON AVENUE |
| SSD-C | 82 | 1038 | 27 -28 THOMSON AVENUE |
| SSD-C | 82 | 1039 | 27 -28 THOMSON AVENUE |
| SSD-C | 82 | 1040 | 27 -28 THOMSON AVENUE |
| SSD-C | 82 | 1041 | 27 -28 THOMSON AVENUE |
| SSD-C | 82 | 1042 | 27 -28 THOMSON AVENUE |
| SSD-C | 82 | 1043 | 27 -28 THOMSON AVENUE |
| SSD-C | 82 | 1044 | 27 -28 THOMSON AVENUE |
| SSD-C | 82 | 1045 | 27 -28 THOMSON AVENUE |
| SSD-C | 82 | 1046 | 27 -28 THOMSON AVENUE |
| SSD-C | 82 | 1047 | 27 -28 THOMSON AVENUE |
| SSD-C | 82 | 1048 | 27 -28 THOMSON AVENUE |
| SSD-C | 82 | 1049 | 27 -28 THOMSON AVENUE |
| SSD-C | 82 | 1050 | 27 -28 THOMSON AVENUE |
| SSD-C | 82 | 1051 | 27 -28 THOMSON AVENUE |
| SSD-C | 82 | 1052 | 27 -28 THOMSON AVENUE |
| SSD-C | 82 | 1053 | 27 -28 THOMSON AVENUE |
| SSD-C | 82 | 1054 | 27 -28 THOMSON AVENUE |
| SSD-C | 82 | 1055 | 27 -28 THOMSON AVENUE |
| SSD-C | 82 | 1056 | 27 -28 THOMSON AVENUE |
| SSD-C | 82 | 1057 | 27 -28 THOMSON AVENUE |
| SSD-C | 82 | 1058 | 27 -28 THOMSON AVENUE |
| SSD-C | 82 | 1059 | 27 -28 THOMSON AVENUE |
| SSD-C | 82 | 1060 | 27 -28 THOMSON AVENUE |
| SSD-C | 82 | 1061 | 27 -28 THOMSON AVENUE |
| SSD-C | 82 | 1062 | 27 -28 THOMSON AVENUE |
| SSD-C | 82 | 1063 | 27 -28 THOMSON AVENUE |
| SSD-C | 82 | 1064 | 27 -28 THOMSON AVENUE |
| SSD-C | 82 | 1065 | 27 -28 THOMSON AVENUE |
| SSD-C | 82 | 1066 | 27 -28 THOMSON AVENUE |
| SSD-C | 82 | 1067 | 27 -28 THOMSON AVENUE |
| SSD-C | 82 | 1068 | 27 -28 THOMSON AVENUE |
| SSD-C | 82 | 1069 | 27 -28 THOMSON AVENUE |
| SSD-C | 82 | 1070 | 27 -28 THOMSON AVENUE |
| SSD-C | 82 | 1071 | 27 -28 THOMSON AVENUE |
| SSD-C | 82 | 1072 | 27 -28 THOMSON AVENUE |
| SSD-C | 82 | 1073 | 27 -28 THOMSON AVENUE |
| SSD-C | 82 | 1074 | 27 -28 THOMSON AVENUE |
| SSD-C | 82 | 1075 | 27 -28 THOMSON AVENUE |
| SSD-C | 82 | 1076 | 27 -28 THOMSON AVENUE |
| SSD-C | 82 | 1077 | 27 -28 THOMSON AVENUE |
| SSD-C | 82 | 1078 | 27 -28 THOMSON AVENUE |
| SSD-C | 82 | 1079 | 27 -28 THOMSON AVENUE |

| | | | |
|-------|----|------|-----------------------|
| SSD-C | 82 | 1080 | 27 -28 THOMSON AVENUE |
| SSD-C | 82 | 1081 | 27 -28 THOMSON AVENUE |
| SSD-C | 82 | 1082 | 27 -28 THOMSON AVENUE |
| SSD-C | 82 | 1083 | 27 -28 THOMSON AVENUE |
| SSD-C | 82 | 1084 | 27 -28 THOMSON AVENUE |
| SSD-C | 82 | 1085 | 27 -28 THOMSON AVENUE |
| SSD-C | 82 | 1086 | 27 -28 THOMSON AVENUE |
| SSD-C | 82 | 1087 | 27 -28 THOMSON AVENUE |
| SSD-C | 82 | 1088 | 27 -28 THOMSON AVENUE |
| SSD-C | 82 | 1089 | 27 -28 THOMSON AVENUE |
| SSD-C | 82 | 1090 | 27 -28 THOMSON AVENUE |
| SSD-C | 82 | 1091 | 27 -28 THOMSON AVENUE |
| SSD-C | 82 | 1092 | 27 -28 THOMSON AVENUE |
| SSD-C | 82 | 1093 | 27 -28 THOMSON AVENUE |
| SSD-C | 82 | 1094 | 27 -28 THOMSON AVENUE |
| SSD-C | 82 | 1095 | 27 -28 THOMSON AVENUE |
| SSD-C | 82 | 1096 | 27 -28 THOMSON AVENUE |
| SSD-C | 82 | 1097 | 27 -28 THOMSON AVENUE |
| SSD-C | 82 | 1098 | 27 -28 THOMSON AVENUE |
| SSD-C | 82 | 1099 | 27 -28 THOMSON AVENUE |
| SSD-C | 82 | 1100 | 27 -28 THOMSON AVENUE |
| SSD-C | 82 | 1101 | 27 -28 THOMSON AVENUE |
| SSD-C | 82 | 1102 | 27 -28 THOMSON AVENUE |
| SSD-C | 82 | 1103 | 27 -28 THOMSON AVENUE |
| SSD-C | 82 | 1104 | 27 -28 THOMSON AVENUE |
| SSD-C | 82 | 1105 | 27 -28 THOMSON AVENUE |
| SSD-C | 82 | 1106 | 27 -28 THOMSON AVENUE |
| SSD-C | 82 | 1107 | 27 -28 THOMSON AVENUE |
| SSD-C | 82 | 1108 | 27 -28 THOMSON AVENUE |
| SSD-C | 82 | 1109 | 27 -28 THOMSON AVENUE |
| SSD-C | 82 | 1110 | 27 -28 THOMSON AVENUE |
| SSD-C | 82 | 1111 | 27 -28 THOMSON AVENUE |
| SSD-C | 82 | 1112 | 27 -28 THOMSON AVENUE |
| SSD-C | 82 | 1113 | 27 -28 THOMSON AVENUE |
| SSD-C | 82 | 1114 | 27 -28 THOMSON AVENUE |
| SSD-C | 82 | 1115 | 27 -28 THOMSON AVENUE |
| SSD-C | 82 | 1116 | 27 -28 THOMSON AVENUE |
| SSD-C | 82 | 1117 | 27 -28 THOMSON AVENUE |
| SSD-C | 82 | 1118 | 27 -28 THOMSON AVENUE |
| SSD-C | 82 | 1119 | 27 -28 THOMSON AVENUE |
| SSD-C | 82 | 1120 | 27 -28 THOMSON AVENUE |
| SSD-C | 82 | 1121 | 27 -28 THOMSON AVENUE |
| SSD-C | 82 | 1122 | 27 -28 THOMSON AVENUE |
| SSD-C | 82 | 1123 | 27 -28 THOMSON AVENUE |
| SSD-C | 82 | 1124 | 27 -28 THOMSON AVENUE |
| SSD-C | 82 | 1125 | 27 -28 THOMSON AVENUE |
| SSD-C | 82 | 1126 | 27 -28 THOMSON AVENUE |

| | | | |
|-------|----|------|-----------------------|
| SSD-C | 82 | 1127 | 27 -28 THOMSON AVENUE |
| SSD-C | 82 | 1128 | 27 -28 THOMSON AVENUE |
| SSD-C | 82 | 1129 | 27 -28 THOMSON AVENUE |
| SSD-C | 82 | 1130 | 27 -28 THOMSON AVENUE |
| SSD-C | 82 | 1131 | 27 -28 THOMSON AVENUE |
| SSD-C | 82 | 1132 | 27 -28 THOMSON AVENUE |
| SSD-C | 82 | 1133 | 27 -28 THOMSON AVENUE |
| SSD-C | 82 | 1134 | 27 -28 THOMSON AVENUE |
| SSD-C | 82 | 1135 | 27 -28 THOMSON AVENUE |
| SSD-C | 82 | 1136 | 27 -28 THOMSON AVENUE |
| SSD-C | 82 | 1137 | 27 -28 THOMSON AVENUE |
| SSD-C | 82 | 1138 | 27 -28 THOMSON AVENUE |
| SSD-C | 82 | 1139 | 27 -28 THOMSON AVENUE |
| SSD-C | 82 | 1140 | 27 -28 THOMSON AVENUE |
| SSD-C | 82 | 1141 | 27 -28 THOMSON AVENUE |
| SSD-C | 82 | 1142 | 27 -28 THOMSON AVENUE |
| SSD-C | 82 | 1143 | 27 -28 THOMSON AVENUE |
| SSD-C | 82 | 1144 | 27 -28 THOMSON AVENUE |
| SSD-C | 82 | 1145 | 27 -28 THOMSON AVENUE |
| SSD-C | 82 | 1146 | 27 -28 THOMSON AVENUE |
| SSD-C | 82 | 1147 | 27 -28 THOMSON AVENUE |
| SSD-C | 82 | 1148 | 27 -28 THOMSON AVENUE |
| SSD-C | 82 | 1149 | 27 -28 THOMSON AVENUE |
| SSD-C | 82 | 1150 | 27 -28 THOMSON AVENUE |
| SSD-C | 82 | 1151 | 27 -28 THOMSON AVENUE |
| SSD-C | 82 | 1152 | 27 -28 THOMSON AVENUE |
| SSD-C | 82 | 1153 | 27 -28 THOMSON AVENUE |
| SSD-C | 82 | 1154 | 27 -28 THOMSON AVENUE |
| SSD-C | 82 | 1155 | 27 -28 THOMSON AVENUE |
| SSD-C | 82 | 1156 | 27 -28 THOMSON AVENUE |
| SSD-C | 82 | 1157 | 27 -28 THOMSON AVENUE |
| SSD-C | 82 | 1158 | 27 -28 THOMSON AVENUE |
| SSD-C | 82 | 1159 | 27 -28 THOMSON AVENUE |
| SSD-C | 82 | 1160 | 27 -28 THOMSON AVENUE |
| SSD-C | 82 | 1161 | 27 -28 THOMSON AVENUE |
| SSD-C | 82 | 1162 | 27 -28 THOMSON AVENUE |
| SSD-C | 82 | 1163 | 27 -28 THOMSON AVENUE |
| SSD-C | 82 | 1164 | 27 -28 THOMSON AVENUE |
| SSD-C | 82 | 1165 | 27 -28 THOMSON AVENUE |
| SSD-C | 82 | 1166 | 27 -28 THOMSON AVENUE |
| SSD-C | 82 | 1167 | 27 -28 THOMSON AVENUE |
| SSD-C | 82 | 1168 | 27 -28 THOMSON AVENUE |
| SSD-C | 82 | 1169 | 27 -28 THOMSON AVENUE |
| SSD-C | 82 | 1170 | 27 -28 THOMSON AVENUE |
| SSD-C | 82 | 1171 | 27 -28 THOMSON AVENUE |
| SSD-C | 82 | 1172 | 27 -28 THOMSON AVENUE |
| SSD-C | 82 | 1173 | 27 -28 THOMSON AVENUE |

| | | | |
|-------|----|------|-----------------------|
| SSD-C | 82 | 1174 | 27 -28 THOMSON AVENUE |
| SSD-C | 82 | 1175 | 27 -28 THOMSON AVENUE |
| SSD-C | 82 | 1176 | 27 -28 THOMSON AVENUE |
| SSD-C | 82 | 1177 | 27 -28 THOMSON AVENUE |
| SSD-C | 82 | 1178 | 27 -28 THOMSON AVENUE |
| SSD-C | 82 | 1179 | 27 -28 THOMSON AVENUE |
| SSD-C | 82 | 1180 | 27 -28 THOMSON AVENUE |
| SSD-C | 82 | 1181 | 27 -28 THOMSON AVENUE |
| SSD-C | 82 | 1182 | 27 -28 THOMSON AVENUE |
| SSD-C | 82 | 1183 | 27 -28 THOMSON AVENUE |
| SSD-C | 82 | 1184 | 27 -28 THOMSON AVENUE |
| SSD-C | 82 | 1185 | 27 -28 THOMSON AVENUE |
| SSD-C | 82 | 1186 | 27 -28 THOMSON AVENUE |
| SSD-C | 82 | 1187 | 27 -28 THOMSON AVENUE |
| SSD-C | 82 | 1188 | 27 -28 THOMSON AVENUE |
| SSD-C | 82 | 1189 | 27 -28 THOMSON AVENUE |
| SSD-C | 82 | 1190 | 27 -28 THOMSON AVENUE |
| SSD-C | 82 | 1191 | 27 -28 THOMSON AVENUE |
| SSD-C | 82 | 1192 | 27 -28 THOMSON AVENUE |
| SSD-C | 82 | 1193 | 27 -28 THOMSON AVENUE |
| SSD-C | 82 | 1194 | 27 -28 THOMSON AVENUE |
| SSD-C | 82 | 1195 | 27 -28 THOMSON AVENUE |
| SSD-C | 82 | 1196 | 27 -28 THOMSON AVENUE |
| SSD-C | 82 | 1197 | 27 -28 THOMSON AVENUE |
| SSD-C | 82 | 1198 | 27 -28 THOMSON AVENUE |
| SSD-C | 82 | 1199 | 27 -28 THOMSON AVENUE |
| SSD-C | 82 | 1200 | 27 -28 THOMSON AVENUE |
| SSD-C | 82 | 1201 | 27 -28 THOMSON AVENUE |
| SSD-C | 82 | 1202 | 27 -28 THOMSON AVENUE |
| SSD-C | 82 | 1203 | 27 -28 THOMSON AVENUE |
| SSD-C | 82 | 1204 | 27 -28 THOMSON AVENUE |
| SSD-C | 82 | 1205 | 27 -28 THOMSON AVENUE |
| SSD-C | 82 | 1206 | 27 -28 THOMSON AVENUE |
| SSD-C | 82 | 1207 | 27 -28 THOMSON AVENUE |
| SSD-C | 82 | 1208 | 27 -28 THOMSON AVENUE |
| SSD-C | 82 | 1209 | 27 -28 THOMSON AVENUE |
| SSD-C | 82 | 1210 | 27 -28 THOMSON AVENUE |
| SSD-C | 82 | 1211 | 27 -28 THOMSON AVENUE |
| SSD-C | 82 | 1212 | 27 -28 THOMSON AVENUE |
| SSD-C | 82 | 1213 | 27 -28 THOMSON AVENUE |
| SSD-C | 82 | 1214 | 27 -28 THOMSON AVENUE |
| SSD-C | 82 | 1215 | 27 -28 THOMSON AVENUE |
| SSD-C | 82 | 1216 | 27 -28 THOMSON AVENUE |
| SSD-C | 82 | 1217 | 27 -28 THOMSON AVENUE |
| SSD-C | 82 | 1218 | 27 -28 THOMSON AVENUE |
| SSD-C | 82 | 1219 | 27 -28 THOMSON AVENUE |
| SSD-C | 82 | 1220 | 27 -28 THOMSON AVENUE |

| | | | |
|-------|----|------|------------------------|
| SSD-C | 82 | 1221 | 27 -28 THOMSON AVENUE |
| SSD-C | 82 | 1222 | 27 -28 THOMSON AVENUE |
| SSD-C | 82 | 1223 | 27 -28 THOMSON AVENUE |
| SSD-C | 82 | 1224 | 27 -28 THOMSON AVENUE |
| SSD-C | 82 | 1225 | 27 -28 THOMSON AVENUE |
| SSD-C | 82 | 1226 | 27 -28 THOMSON AVENUE |
| SSD-C | 82 | 1227 | 27 -28 THOMSON AVENUE |
| SSD-C | 82 | 1228 | 27 -28 THOMSON AVENUE |
| SSD-C | 82 | 1229 | 27 -28 THOMSON AVENUE |
| SSD-C | 82 | 1230 | 27 -28 THOMSON AVENUE |
| SSD-C | 82 | 1231 | 27 -28 THOMSON AVENUE |
| SSD-C | 82 | 1232 | 27 -28 THOMSON AVENUE |
| SSD-C | 82 | 1233 | 27 -28 THOMSON AVENUE |
| SSD-C | 82 | 1234 | 27 -28 THOMSON AVENUE |
| SSD-C | 82 | 1235 | 27 -28 THOMSON AVENUE |
| SSD-C | 82 | 1236 | 27 -28 THOMSON AVENUE |
| SSD-C | 82 | 1237 | 27 -28 THOMSON AVENUE |
| SSD-C | 82 | 1238 | 27 -28 THOMSON AVENUE |
| SSD-C | 82 | 1239 | 27 -28 THOMSON AVENUE |
| SSD-C | 82 | 1240 | 27 -28 THOMSON AVENUE |
| SSD-C | 82 | 1241 | 27 -28 THOMSON AVENUE |
| SSD-C | 82 | 1242 | 27 -28 THOMSON AVENUE |
| SSD-C | 82 | 1243 | 27 -28 THOMSON AVENUE |
| SSD-C | 82 | 1244 | 27 -28 THOMSON AVENUE |
| SSD-C | 82 | 1245 | 27 -28 THOMSON AVENUE |
| SSD-C | 82 | 1246 | 27 -28 THOMSON AVENUE |
| SSD-C | 82 | 1247 | 27 -28 THOMSON AVENUE |
| SSD-C | 82 | 1248 | 27 -28 THOMSON AVENUE |
| SSD-C | 82 | 1249 | 27 -28 THOMSON AVENUE |
| SSD-C | 82 | 1250 | 27 -28 THOMSON AVENUE |
| SSD-C | 82 | 1251 | 27 -28 THOMSON AVENUE |
| SSD-C | 82 | 1252 | 27 -28 THOMSON AVENUE |
| SSD-C | 82 | 1253 | 27 -28 THOMSON AVENUE |
| SSD-C | 82 | 1254 | 27 -28 THOMSON AVENUE |
| SSD-C | 82 | 1255 | 27 -28 THOMSON AVENUE |
| SSD-C | 82 | 1256 | 27 -28 THOMSON AVENUE |
| SSD-C | 31 | 3 | VERNON BOULEVARD |
| SSD-C | 31 | 31 | 49 AVENUE |
| SSD-C | 42 | 6 | 49-01 VERNON BOULEVARD |
| SSD-C | 44 | 27 | 49 AVENUE |
| SSD-C | 61 | 5 | JACKSON AVENUE |
| SSD-C | 61 | 6 | 11-24 JACKSON AVENUE |
| SSD-C | 62 | 1 | 11 STREET |
| SSD-C | 72 | 1 | 21 STREET |
| SSD-C | 72 | 51 | JACKSON AVENUE |
| SSD-C | 75 | 9 | 22-25 JACKSON AVENUE |
| SSD-C | 83 | 1 | 25-10 COURT SQUARE |

| | | | |
|----------|-----|------|--------------------------|
| SSD-D; | 31 | 3 | VERNON BOULEVARD |
| SSD-D; | 31 | 31 | 49 AVENUE |
| SSD-D; | 42 | 6 | 49-01 VERNON BOULEVARD |
| SSD-D; | 44 | 27 | 49 AVENUE |
| SSD-D; | 61 | 5 | JACKSON AVENUE |
| SSD-D; | 61 | 6 | 11-24 JACKSON AVENUE |
| SSD-D; | 62 | 1 | 11 STREET |
| SSD-D; | 72 | 1 | 21 STREET |
| SSD-D; | 72 | 51 | JACKSON AVENUE |
| SSD-D; | 75 | 9 | 22-25 JACKSON AVENUE |
| SSD-D; | 83 | 1 | 25-10 COURT SQUARE |
| ESD - A1 | 282 | 1 | 47-07 30 Place |
| ESD - A1 | 68 | 38 | 23-30 Borden Ave |
| ESD - A1 | 71 | 1001 | 30-30 Thomson Ave |
| ESD - A1 | 71 | 1005 | 31-02 47 Ave |
| ESD - A1 | 277 | 1 | 30-20 Thomson Ave |
| ESD - A1 | 281 | 1 | 32-07 Queens Blvd |
| ESD - A1 | 274 | 1 | 25-11 49 Ave |
| ESD - A1 | 249 | 1004 | 24-02 49 Ave, Unit 1 |
| ESD - A1 | 245 | 9 | 27-11 49 Ave |
| ESD - A1 | 100 | 12 | 32-02 Queens Blvd |
| ESD - A1 | 115 | 1 | 34-11 47 Ave |
| ESD - A1 | 246 | 1 | 24-02 49 Ave, Unit 5 |
| ESD - A1 | 69 | 4 | 21-09 Borden Ave |
| ESD - A1 | 97 | 4 | 47-37 Austell Place |
| ESD - A1 | 242 | 9 | 34-09 Queens Blvd |
| ESD - A1 | 287 | 11 | 48-02 30 Place |
| ESD - A1 | 39 | 182 | 11-58 Borden Ave |
| ESD - A1 | 115 | 249 | 47-20 Dutch Kills Street |
| ESD - A1 | 253 | 1 | 47-36 Van Dam Street |
| ESD - A1 | 244 | 50 | 32-45 Queens Blvd |
| ESD - A2 | 71 | 1002 | 31-11 Thomson Ave |
| ESD - A2 | 241 | 1 | 33-02 Skillman Avenue |
| ESD - A2 | 71 | 1003 | 21-02 49 Ave |
| ESD - A2 | 71 | 1004 | 47-15 Pearson Place |
| ESD - A2 | 71 | 1 | 24-02 49 Ave, Unit 4 |
| ESD - A2 | 275 | 1001 | 47-09 30 Street |
| ESD - A2 | 275 | 1002 | 24-02 49 Ave, Unit 2 |
| ESD - A2 | 98 | 11 | 24-02 49 Ave, Unit 3 |
| ESD - A2 | 283 | 22 | 47-22 Pearson Place |
| ESD - A2 | 99 | 10 | 47-32 Austell Place |
| ESD - A2 | 98 | 30 | 47-14 32 Place |
| ESD - A2 | 253 | 17 | 25-20 Borden Ave |
| ESD - A2 | 68 | 55 | 31-10 48 Ave |
| ESD - A2 | 285 | 1 | 21-07 Borden Ave |
| ESD - A2 | 69 | 1 | 31-11 Thomson Ave |
| ESD - A2 | 249 | 1002 | 32-02 Queens Blvd |

| | | | |
|----------|-----|------|--------------------------|
| ESD - A2 | 249 | 1003 | 30-15 48 Ave |
| ESD - A2 | 283 | 1 | 21-09 BORDEN AVENUE |
| ESD - A2 | 286 | 1 | 32-02 Queens Blvd |
| ESD - A2 | 98 | 22 | 47-61 Pearson Place |
| ESD - A2 | 284 | 1 | 48-18 Van Dam Street |
| ESD - A2 | 115 | 187 | 47-50 30 St |
| ESD - A2 | 275 | 23 | 30-35 Thomson Ave |
| ESD - A2 | 115 | 48 | 47-25 27 St |
| ESD - A2 | 98 | 42 | 47-16 Austell Place |
| ESD - A2 | 105 | 12 | 23-23 Borden Ave |
| ESD - A2 | 247 | 30 | 33-10 Queens Blvd |
| ESD - A2 | 100 | 1 | 24-30 Skillman Ave |
| ESD - A2 | 111 | 11 | 49-10 27 Street |
| ESD - A2 | 70 | 1 | 21-01 51 Ave |
| ESD - A2 | 115 | 231 | 29-03 Dutch Kills Street |
| ESD - A2 | 283 | 50 | 48th Ave |
| ESD - A2 | 253 | 27 | 47-10 32 Place |
| ESD - A2 | 259 | 14 | 48-05 Van Dam Street |
| ESD - A2 | 97 | 3 | 47-24 27 Street |
| ESD - A3 | 65 | 15 | 11-24 Borden Ave |
| ESD - A3 | 65 | 20 | 11-40 Borden Ave |
| ESD - A3 | 68 | 21 | 21-32 Borden Ave |
| ESD - A3 | 68 | 73 | 25-30 Borden Ave |
| ESD - A3 | 68 | 90 | 25-50 Borden Ave |
| ESD - A3 | 69 | 11 | 31-28 Queens Blvd |
| ESD - A3 | 69 | 14 | 34-06 34th Street |
| ESD - A3 | 69 | 23 | 21-57 Borden Ave |
| ESD - A3 | 70 | 29 | 29-55 Hunters Point Ave |
| ESD - A3 | 70 | 40 | 51 Ave |
| ESD - A3 | 70 | 41 | 21-21 51 Ave |
| ESD - A3 | 70 | 52 | 51 Ave |
| ESD - A3 | 71 | 21 | 50-02 23 St |
| ESD - A3 | 71 | 22 | Midtown Tun Plaza |
| ESD - A3 | 72 | 255 | 21-01 49 Ave |
| ESD - A3 | 96 | 1 | 26-35 47 Ave |
| ESD - A3 | 96 | 6 | 46-16 27 St |
| ESD - A3 | 96 | 8 | 26-16 Skillman Ave |
| ESD - A3 | 96 | 10 | 26-32 Skillman Ave |
| ESD - A3 | 97 | 40 | 27 Street |
| ESD - A3 | 99 | 30 | 25-61 49 Ave |
| ESD - A3 | 100 | 9 | 46-13 27 St |
| ESD - A3 | 104 | 1 | 23-27 51 Ave |
| ESD - A3 | 104 | 15 | 23-30 50 Ave |
| ESD - A3 | 104 | 17 | 50-20 25 St |
| ESD - A3 | 105 | 1 | 23-01 Borden Ave |
| ESD - A3 | 105 | 15 | 23-37 Borden Ave |
| ESD - A3 | 105 | 18 | 23-41 Borden Ave |

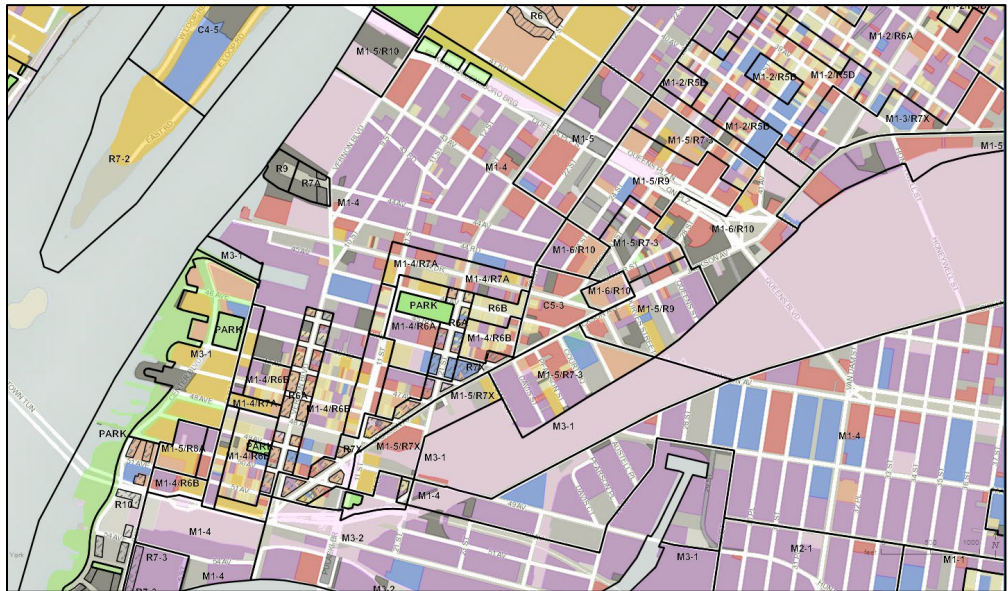
| | | | |
|----------|-----|------|-------------------------|
| ESD - A3 | 105 | 22 | 23-49 Borden Ave |
| ESD - A3 | 105 | 27 | 23-61 Borden Ave |
| ESD - A3 | 109 | 1 | 25-03 Borden Ave |
| ESD - A3 | 109 | 7 | 25-19 Borden Ave |
| ESD - A3 | 109 | 10 | 25-25 Borden Ave |
| ESD - A3 | 109 | 15 | 25-41 Borden Ave |
| ESD - A3 | 109 | 18 | 21-27 Borden Ave |
| ESD - A3 | 109 | 26 | 33-13 Queens Blvd |
| ESD - A3 | 110 | 6 | 47-17 27 St |
| ESD - A3 | 110 | 15 | 25-37 51 Ave |
| ESD - A3 | 110 | 19 | 50-14 27 St |
| ESD - A3 | 110 | 22 | 25-48 50 Ave |
| ESD - A3 | 110 | 38 | 25-34 50 Ave |
| ESD - A3 | 113 | 35 | 27-10 49 Ave |
| ESD - A3 | 115 | 36 | 47-55 27 Street |
| ESD - A3 | 115 | 56 | 25-25 51 Ave |
| ESD - A3 | 115 | 171 | 47-20 30 St |
| ESD - A3 | 115 | 181 | 47-46 30 St |
| ESD - A3 | 115 | 210 | 50-22 23 St |
| ESD - A3 | 115 | 221 | 29-03 Hunters Point Ave |
| ESD - A3 | 115 | 239 | 47-30 Dutch Kills St |
| ESD - A3 | 240 | 1 | 31-10 Hunters Point Ave |
| ESD - A3 | 243 | 9 | 33-01 33 St |
| ESD - A3 | 243 | 46 | 51-02 27 St |
| ESD - A3 | 243 | 50 | 33-09 Queens Blvd |
| ESD - A3 | 248 | 29 | 32-20 Queens Blvd |
| ESD - A3 | 248 | 36 | 32-44 Queens Blvd |
| ESD - A3 | 249 | 7 | 32-01 47 Ave |
| ESD - A3 | 249 | 1001 | 25-45 Borden Ave |
| ESD - A3 | 259 | 7 | 48-41 Van Dam St |
| ESD - A3 | 259 | 10 | 48-31 Van Dam St |
| ESD - A3 | 271 | 1 | 27-01 47 Ave |
| ESD - A3 | 271 | 6 | 25-20 49 Ave |
| ESD - A3 | 271 | 10 | 27-20 Skillman Ave |
| ESD - A3 | 271 | 30 | 46-24 28 St |
| ESD - A3 | 275 | 2 | 21-33 Borden Ave |
| ESD - A3 | 275 | 5 | Thomson Ave |
| ESD - A3 | 275 | 6 | 31-31 Thomson Ave |
| ESD - A3 | 275 | 8 | 31-25 Thomson Ave |
| ESD - A3 | 275 | 11 | 31-21 Thomson Ave |
| ESD - A3 | 275 | 35 | 30-02 Skillman Ave |
| ESD - A3 | 275 | 80 | 31-10 Queens Blvd |
| ESD - A3 | 275 | 83 | 31-36 Queens Blvd |
| ESD - A3 | 276 | 35 | 43-10 Van Dam Street |
| ESD - A3 | 276 | 39 | 43-18 Van Dam Street |
| ESD - A3 | 276 | 40 | 43-22 Van Dam Street |
| ESD - A3 | 276 | 41 | 43-20 Van Dam Street |

| | | | |
|----------|-----|-----|-------------------------|
| ESD – A3 | 276 | 42 | 43-28 Van Dam Street |
| ESD – A3 | 276 | 43 | 43-30 Van Dam Street |
| ESD – B | 276 | 46 | Queens Boulevard |
| ESD - A3 | 280 | 1 | 47-50 Van Dam St |
| ESD - A3 | 280 | 5 | 47-57 48 Ave |
| ESD - A3 | 284 | 6 | 48-29 Hunters Point Ave |
| ESD - A3 | 284 | 14 | 4804 31 Pl |
| ESD - A3 | 289 | 34 | 32-02 Queens Blvd |
| ESD - A3 | 289 | 40 | 31-16 Hunters Point Ave |
| ESD - A3 | 290 | 43 | 30-30 Hunters Point Ave |
| ESD - B | 39 | 133 | 51 Avenue |
| ESD - B | 39 | 135 | 51 Avenue |
| ESD - B | 68 | 2 | 21-10 Borden Avenue |
| ESD - B | 68 | 74 | 25-40 Borden Avenue |
| ESD - B | 70 | 6 | Midtown Tun Plaza |
| ESD - B | 70 | 37 | Midtown Tun Plaza |
| ESD - B | 70 | 45 | 51 Avenue |
| ESD - B | 71 | 9 | 49 Avenue |
| ESD - B | 71 | 39 | 49 Avenue |
| ESD - B | 97 | 1 | 27 Street |
| ESD - B | 98 | 1 | Pearson Street |
| ESD - B | 98 | 2 | Pearson Street |
| ESD - B | 98 | 9 | 47-07 Pearson Place |
| ESD - B | 100 | 2 | 49 Avenue |
| ESD - B | 109 | 3 | Borden Avenue |
| ESD - B | 110 | 1 | 51 Avenue |
| ESD - B | 111 | 1 | 50 Avenue |
| ESD - B | 115 | 86 | 29 Street |
| ESD - B | 115 | 150 | 47 Ave |
| ESD - B | 115 | 163 | 47-08 30 Street |
| ESD - B | 244 | 24 | 32-37 Queens Blvd |
| ESD - B | 249 | 1 | 45-35 Van Dam Street |
| ESD - B | 272 | 1 | 28-02 Skillman Ave |
| ESD - B | 273 | 1 | 29-10 Thomson Ave |
| ESD - B | 278 | 1 | 31-10 Thomson Ave |
| ESD - B | 279 | 1 | 31-28 Thomson Ave |
| ESD - B | 280 | 17 | 31-28 31 Place |

APPENDIX D
LAND USE MAP



[



]